

Parks and Facilities

Types of Park & Recreation Facilities	67-68
Park Facilities by Type	69
Park Acreage Standards Comparison	70-71
Map - Parks and Facilities	72
Park District Neighborhood Comparison	73
List of Parks and Facilities.....	74-76
Parks and Facilities Inventory.....	77-94
Other Program Facilities.....	95-96
Physical Accessibility Assessment	97
Park Site Reservations	98-100

Types of Parks and Recreation Facilities

The Park District provides a full range of recreational activities, a public open space system, recreational facilities and special events for its citizens. Recreational facilities operated by the Park District include 58 parks, totaling 715.09 acres, with one indoor and five outdoor swimming pools, five community centers, a cultural arts center, historical museum, Forest View Racquet and Fitness Club, Heritage Tennis Club, Arlington Lakes Golf Club, Nickol Knoll Golf Club, Lake Arlington, Melas Park Sports Complex, and an assortment of softball diamonds, football and soccer fields, playgrounds, and picnic areas.

These essential community features enhance the social, physical, and psychological well being of citizens by providing them with enjoyable activities and settings in which to spend their leisure time. The economic benefits of preserving open spaces and offering recreational opportunities include increase in the value of surrounding properties and enhanced quality of live in Arlington Heights.

The Park District uses the following classifications as guidelines to develop an equitable system of parks, recreation facilities and natural open space for the Park District. The classifications are based on previous guidelines from the National Recreation and Park Association (NRPA) adopted by the Park District in 1982. The six classifications are Mini Parks, Neighborhood Parks, Community Parks, District Parks, Special Facilities, and Connector Parkways. These are summarized, along with the detailed description of each park classification; this section also presents the level of service standards for each park type and the justification for those standards.

These standards have been adopted by most cities across the United States and are designed to allow for an equitable distribution of park resources. These standards are easy to apply and have been tested in the courts. The minimum recommended standard for an urban area is 10 acres per 1000 residents. Applying this minimum to Park District would require a total of roughly 769 acres of developed park land. Park District presently has approximately 715 acres of developed park land, which indicates that the Park District has a deficit of approximately 50 acres of developed park land.

The Park District refines this standard of 10 acres per 1000 residents by dividing this acreage into:

Mini Parks

These parks are developed in denser multiple family neighborhoods as a way to provide immediate recreational opportunities in these areas that lack neighborhood parks. These are smaller sites, usually less than two acres, equipped with playground apparatus conducive to the recreational activity of young children. Mini parks have a service radius of a one-quarter to one-half mile.

Neighborhood Parks

A neighborhood park is generally anywhere from two to ten acres in size, serves a population within a one-half mile to one-mile radius, and is centrally located within the neighborhood it serves.

Neighborhood parks should be developed at a minimum of one acre per every 1000 residents. A neighborhood park is designed to serve a pedestrian population, and its facilities usually include playground apparatus, athletic field areas, and an area for passive recreation.

Community Parks

Community parks are generally 10 to 30 acres in size and tend to be utilized on a village-wide basis. The minimum population service standard for community parks is five acres of park land per 1000 residents; serving the needs of residents within a one to two mile radius. Community parks include all facilities present in a neighborhood park and may also have tennis courts, swimming pools and a community center for indoor recreation activities.

District Parks

District parks serve the entire community and are distinct from other park types because of size. Access to these parks should be near a major road. The minimum population service standard for district parks is four acres of park land per 1000 residents. These parks are over 30 acres and have large areas devoted to passive recreation, such as picnicking.

Special Use Parks

Special use parks are devoted to one specialized activity such as golf courses, tennis clubs, and sports facilities, etc.

Connector Parkway

A linear park used for bicycling, hiking or walking paths that connect two points of activity, such as schools, parks or commercial areas. These parks may also include land along creeks and streams.

Type of Facility	Total Acreage	Acres Owned	Acres Leased
Mini Park	11.43	9.50	1.93
Neighborhood Park	196.67	163.97	32.70
Community Park	136.55	135.73	0.82
District Park	128.00	0.00	128.00
Special Use	224.34	129.23	95.11
Connector Parkway	18.10	18.10	0.00
Total	715.09	456.53	258.56

**Arlington Heights Park District
Park Facilities by Type**

	Park Name	Type of Facility	Total Acreage	Acres Owned	Acres Leased
1	Administration Center	Special Use	1.10	1.10	
2	Arlington Lakes Golf Club	Special Use	90.50	90.50	
3	Banta	Mini Park	1.50	1.50	
4	Berbecker	Neighborhood Park	2.00	2.00	
5	Camelot	Community Park	15.00	15.00	
6	Camelot Connector Parkway	Connector Parkway	5.40	5.40	
7	Carefree	Neighborhood Park	10.60	10.60	
8	Carousel	Neighborhood Park	5.80		5.80
9	Carriage Walk	Neighborhood Park	3.30	3.30	
10	Centennial	Neighborhood Park	21.40	21.40	
11	Creekside	Neighborhood Park	22.40	22.40	
12	Cronin	Mini Park	2.00	2.00	
13	Cypress	Special Use	5.00		5.00
14	Davis Street	Special Use	4.91	4.91	
15	Dryden	Neighborhood Park	3.36	3.36	
16	Evergreen	Neighborhood Park	3.50	3.50	
17	Falcon	Neighborhood Park	1.10	1.10	
18	Festival	Mini Park	0.33		0.33
19	Flentie	Neighborhood Park	4.50	4.50	
20	Forest View	Special Use	5.80	5.80	
21	Frontier	Community Park	29.30	29.30	
22	Green Slopes	Neighborhood Park	5.00		5.00
23	Greenbrier	Neighborhood Park	9.90	9.90	
24	Greens	Neighborhood Park	4.20		4.20
25	Happiness	Mini Park	3.60	2.00	1.60
26	Hasbrook	Community Park	14.00	14.00	
27	Heritage	Community Park	22.30	22.30	
28	Heritage Tennis Club	Special Use	2.90	2.90	
29	Hickory Meadows	Neighborhood Park	5.00		5.00
30	Kingsbridge Arboretum	Special Use	5.20	5.20	
31	Klehm	Mini Park	2.00	2.00	
32	Lake Arlington	District Park	93.00		93.00
33	Lake Terramere	Neighborhood Park	11.00	11.00	
34	McDonald Creek Parkway	Connector Parkway	11.00	11.00	
35	Melas	District Park	35.00		35.00
36	Memorial	Special Use	0.50	0.50	
37	Methodist	Special Use	8.50	8.50	
38	Nickol Knoll	Special Use	56.00		56.00
39	North School Park	Community Park	1.65	0.83	0.82
40	Olympic	Community Park	9.90	9.90	
41	Patriots	Neighborhood Park	17.00	6.00	11.00
42	Pioneer	Community Park	23.30	23.30	
43	Prairie	Neighborhood Park	10.00	10.00	
44	Rand - Berkley	Neighborhood Park	7.06	7.06	
45	Rand Connector Parkway	Connector Parkway	1.70	1.70	
46	Raven	Neighborhood Park	8.50	8.50	
47	Recreation	Community Park	21.10	21.10	
48	Rose Garden	Special Use	0.50	0.50	
49	Scarsdale	Special Use	1.70	1.70	
50	Sunset Meadows I & II	Special Use	37.23	6.62	30.61
51	Sunset Ridge	Neighborhood Park	2.35	2.35	
52	Victory	Neighborhood Park	1.70		1.70
53	Virginia Terrace	Neighborhood Park	3.50	3.50	
54	Volz	Neighborhood Park	5.00	5.00	
55	Westgate	Mini Park	2.00	2.00	
56	Wildwood	Neighborhood Park	6.50	6.50	
57	Willow	Neighborhood Park	22.00	22.00	
58	Windsor Parkway & Triangles	Special Use	4.50	1.00	3.50
	Total Park Area		715.09	456.53	258.56

Arlington Heights Park District

Recommended Standards for Park Areas Serving Arlington Heights (1)

Type of Facility	Service Radius	Population Served	Desirable Acres/1000 Population
Mini Park	1/4 - 1/2 mile	500 - 2,000	0.50
Neighborhood Park	1/2 - 1 mile	2,000 - 5,000	2.50
Community Park	1 - 2 miles	5,000 - 20,000	3.25
District Park	Entire Community	Entire Community	1.50
Special Use	Entire Community	Entire Community	1.50
Connector Parkway	Varies	Varies	0.75
Recommended Park Acreage			10.00

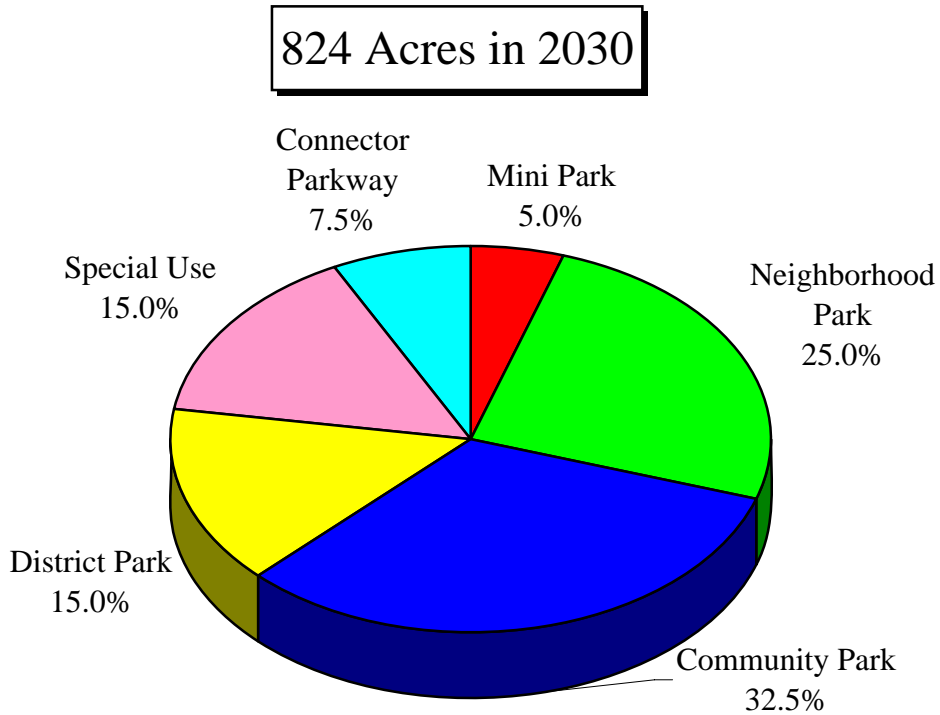
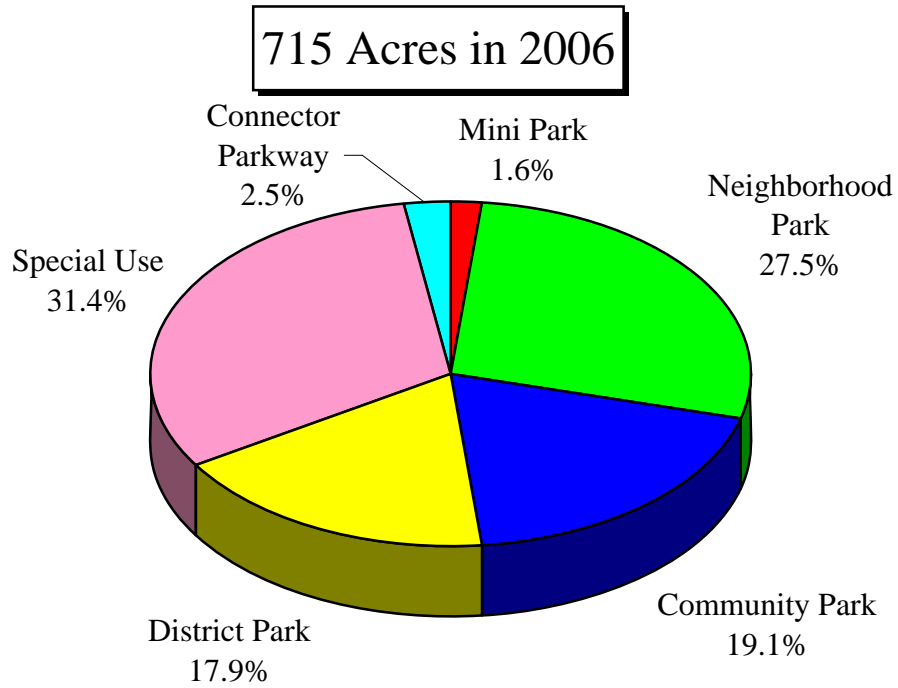
Comparison of Existing Park Acreage with Desirable Acreage

Type of Facility	Existing Acreage 2006	Desirable Acreage 2006	Desirable Acreage 2030
Mini Park	11.43	38.47	41.22
Neighborhood Park	196.67	192.36	206.10
Community Park	136.55	250.06	267.93
District Park	128.00	115.41	123.66
Special Use	224.34	115.41	123.66
Connector Parkway	18.10	57.71	61.83
Total	715.09	769.43	824.41
Population (2)	76,943	76,943	82,441

- (1) The recommended park area statistics are the National Parks and Recreation Standards.
- (2) Population estimates prepared by the Village of Arlington Heights, Illinois and the Northeastern Illinois Planning Commission

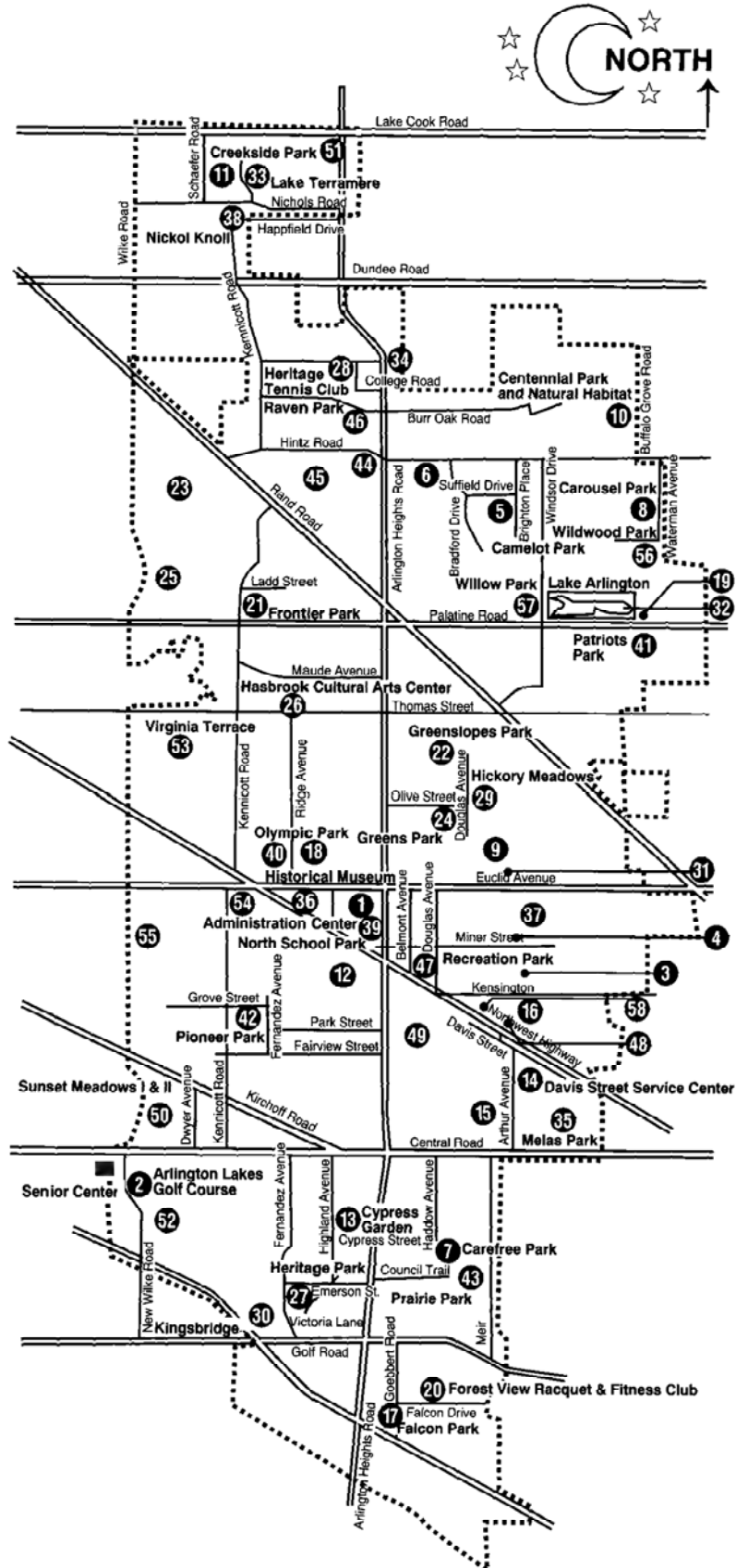
Arlington Heights Park District

Comparison of Existing Park Acreage With Desirable Park Acreage





Arlington Heights Park District Map

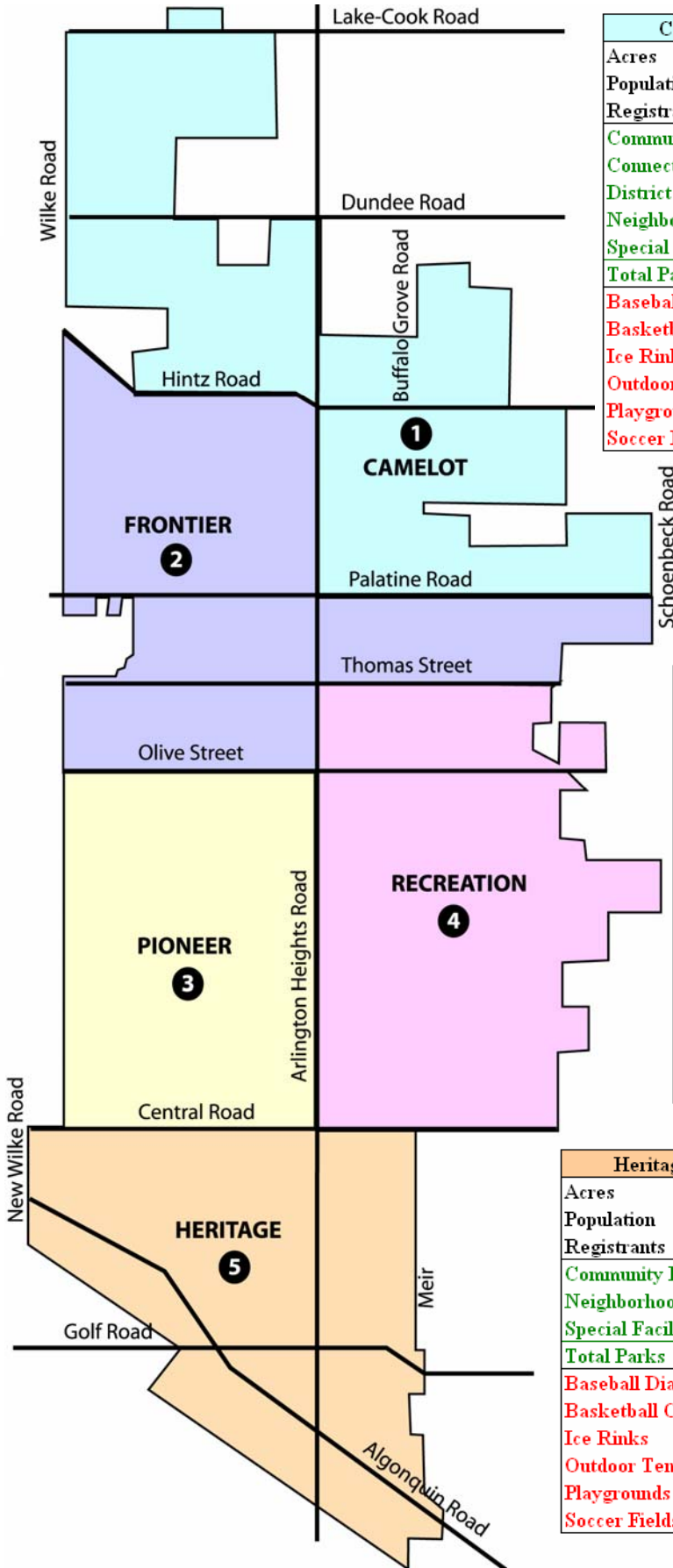




Demographic, Park & Facility Comparisons by Neighborhood

Frontier Park Area	
Acres	82.66
Population	14,959
Registrants	13,832
Community Parks	2
Connector Parkway	1
Neighborhood Parks	3
Mini Parks	1
Total Parks	7
Baseball Diamonds	5
Basketball Courts	3
Ice Rinks	2
Outdoor Tennis Courts	6
Playgrounds	6
Soccer Fields	2

Pioneer Park Area	
Acres	47.63
Population	16,285
Registrants	16,597
Community Parks	2
Neighborhood Park	2
Mini Parks	3
Special Facilities	2
Total Parks	9
Baseball Diamonds	3
Basketball Courts	4
Football Fields	4
Ice Rinks	1
Outdoor Tennis Courts	9
Playgrounds	7
Soccer Field	1



Camelot Park Area	
Acres	287.75
Population	13,983
Registrants	17,700
Community Park	1
Connector Parkways	2
District Park	1
Neighborhood Parks	9
Special Facilities	2
Total Parks	15
Baseball Diamonds	5
Basketball Courts	8
Ice Rinks	1
Outdoor Tennis Courts	14
Playgrounds	11
Soccer Fields	4

Recreation Park Area	
Acres	107.72
Population	16,446
Registrants	15,665
Community Park	2
District Park	1
Neighborhood Parks	7
Mini Parks	2
Special Facilities	5
Total Parks	17
Baseball Diamonds	6
Basketball Courts	7
Ice Rinks	3
Outdoor Tennis Courts	11
Playgrounds	9
Soccer Fields	5

Heritage Park Area	
Acres	189.33
Population	13,801
Registrants	10,227
Community Park	1
Neighborhood Parks	4
Special Facilities	5
Total Parks	10
Baseball Diamonds	3
Basketball Courts	4
Ice Rinks	1
Outdoor Tennis Courts	13
Playgrounds	5
Soccer Fields	3



Parks & Facilities

Park Name	Acres	Washrooms	Office/Field House	Pool	Tot Lot	Playground	Ball Diamond	Soccer Field	Outdoor Tennis Courts	Basketball	Bike/Walk Path	Picnic Area	Sand Volleyball	Ice Rink	Sled Hill	Special Use
1 Administration Center	1.10	♿														Golf Course, Banquet Rooms
2 Arlington Lakes Golf Club	90.50	♿														
3 Bantia	1.50															
4 Berbecker	2.00															
5 Camelot	15.00	♿							3							
6 Camelot Connector Parkway	5.40															
7 Carefree	10.60				♿				2							1 Roller Hockey Court
8 Carousel	5.80				♿											
9 Carriage Walk	3.30				♿											
10 Centennial	21.40				♿											Nature Area and Boardwalk
11 Creekside	22.40				♿				2							
12 Cronin	2.00				♿											
13 Cypress	5.00															Garden Plots
14 Davis Street	4.91															Maintenance Service Center
15 Dryden	3.36															
16 Evergreen	3.50				♿				4							
17 Falcon	1.10				♿											
18 Festival	0.33															
19 Flentie	4.50				♿											
20 Forest View	5.80				♿				7							Tennis, Racquetball and Fitness
21 Frontier	29.40	♿			♿				3							Garden Plots
22 Green Slopes	5.00				♿				4							
23 Greenbrier	9.90				♿				1							1 Roller Hockey Court
24 Greens	4.20				♿											
25 Happiness	3.60				♿											
26 Hasbrook	14.00				♿				2							
27 Heritage	22.30	♿			♿				3							
28 Heritage Tennis Club	2.90															Eight Indoor Tennis Courts
29 Hickory Meadows	5.00															
30 Kingsbridge Arboretum	5.20															Memorial Arboretum



Parks & Facilities

Park Name	Acres	Washrooms	Office/Field House	Pool	Tot Lot	Playground	Ball Diamond	Soccer Field	Outdoor Tennis Courts	Basketball	Bike/Walk Path	Picnic Area	Sand Volleyball	Ice Rink	Sled Hill	Special Use
31 Klehm	2.00					♿				■						
32 Lake Arlington	93.00	♿	■		■	♿					■					■ Boating, Fishing and Wetland
33 Lake Terramere	11.00			♿												
34 McDonald Creek Parkway	11.00															
35 Melas	35.00	♿	■		♿		■				■					
36 Memorial	0.50										■					■ War Memorials
37 Methodist	8.50						■									
38 Nickol Knoll	56.00	♿	■				■									■ 9-Hole Golf Course
39 North School Park	1.65				♿											■ Fountain, Amphitheater
40 Olympic	9.90	♿	■	♿		■		2	■		■					■ Safety Town Course, Skate Park
41 Patriots	17.00					■								■		
42 Pioneer	23.30	■	♿			■		5	■							
43 Prairie	10.00				♿	♿	■			■						
44 Rand - Berkley	7.06				♿	♿	■									
45 Rand Connector Parkway	1.70															
46 Raven	8.50				■	■	■	3	■		■					
47 Recreation	21.10	■	■		♿		■	3	■	■	■					■ Meyer Field, Fit Trail
48 Rose Garden	0.50															
49 Scarsdale	1.70				■											
50 Sunset Meadows I & II	37.13					■										
51 Sunset Ridge	2.35				♿											
52 Victory	1.70					■		1								
53 Virginia Terrace	3.50			♿	♿	■										
54 Volz	5.00				■	■		2	■							
55 Westgate	2.00				♿											
56 Wildwood	6.50				■											
57 Willow	22.00				■											
58 Windsor Parkway & Triangles	4.50															
Total Park Area	715.09															

♿ Current Handicap-Accessible Facilities

**Arlington Heights Park District
Parks and Facilities Inventory**

1. Administration Center	1.10 acres	Special Use
410 N. Arlington Heights Road 60004 Acquired 1987		
<p>This two story building (adjacent to North School Park) is in the downtown area. The 1938 building was purchased from School District #25 in 1987 and renovated in 1988 for Park District Administrative Offices.</p>		
<p>Features:</p> <ul style="list-style-type: none"> * Administration Offices - 23,000 sq. ft. * Parking Lots (2) (14,686 sq.ft.) (40 spaces - 3 handicapped) * Dance Studio (1,875 sq. ft.) * Small Stage * Board Room * Downstairs Meeting Room (2,185 sq. ft.) 	<p>Proposed Improvements:</p> <ul style="list-style-type: none"> * Replace Ballasts With Electronic Ballasts * Window Replacements * Replace Main Exit/Entry Doors * Tuckpoint and Paint * West Parking Lot Improvements 	
2. Arlington Lakes Golf Club	90.50 acres	Special Use Park
1211 S. New Wilke Rd. 60005 Acquired 1973, 1974, 1976		
<p>Located on 90 acres, the 18-hole, par-68 course covers 5,360 yards. There are 106 sand traps and 14 lakes on the course making accuracy a priority over distance. Superbly manicured greens, tees, and fairways combine with an excellent design to provide a quality golf course for all players. This former Nike missile base was acquired from the Federal government. The potential exists for the acquisition of additional land if the current Army Reserve Base is closed.</p>		
<p>Features:</p> <ul style="list-style-type: none"> * Clubhouse (11,392 sq. ft.): Offices, Banquet Room with kitchen facilities, Meeting/Program Room, Bar and Lounge Area, Downstairs Snack Bar Area, Cart Storage * Pro-shop * Locker Room Facilities (2) * 18 hole 5,360 yard golf course * Patio Area 	<ul style="list-style-type: none"> * Gazebo - (2) * Storm Water Detention Lakes (14) * Cart Paths (8,902 lineal feet) * Lighted Parking Lot (63,677 sq. ft.) (156 spaces- 4 handicapped) * Maintenance Building (6,400 sq. ft.) paved storage/staff parking (14, 846 sq. ft.) 	
<p>Proposed Improvements:</p> <ul style="list-style-type: none"> * New Irrigation System * Reelmaster * New Bridge on #9 	<ul style="list-style-type: none"> * Greensmaster 3 Mower/Sit-Down * Utility Vehicle * Clubhouse Carpet Replacements 	
3. Banta	1.50 acres	Mini Park
Between Phelps and Waterman, South of Miner 60004 Acquired 1960		
<p>Small park in older residential neighborhood in central east area. Mature trees. Joining two neighborhoods, Banta's age-specific play areas are divided by a large, old maple tree.</p>		
<p>Features:</p> <ul style="list-style-type: none"> * Playground * Basketball - mini-court (outdoor) * Path (333.8 lineal feet) * Lighting 	<p>Proposed Improvements:</p> <ul style="list-style-type: none"> * Renovate Playground * Renovate Basketball Court * Improve Park Lighting 	
4. Berbecker	2.00 acres	Neighborhood Park
Miner and Wilshire 60004 Acquired 1960		
<p>Mini park in older residential neighborhood in central east area. Mature landscaping.</p>		
<p>Features:</p> <ul style="list-style-type: none"> * Basketball - mini-court (outdoor) * Playground * Ball Field * Lighting 	<p>Proposed Improvements:</p> <ul style="list-style-type: none"> * Renovate Playground * Renovate Basketball Court * Improve Park Lighting 	

**Arlington Heights Park District
Parks and Facilities Inventory**

5. Camelot 1005 East Suffield Drive 60004	15.00 acres	Community Park Acquired 1967				
<p>Camelot Park is located in a 1970's residential neighborhood with mature trees and a mixture of open space and program areas. Camelot Connector Park connects Camelot Park with Willow and Lake Arlington parks. Camelot's location is unique. Residents have Camelot as their neighborhood park and community center, and a short distance east is Lake Arlington. Camelot has a quaint, country feel with a picturesque small creek running through the park's boundary. The park has a wooden bridge stretching across the creek in rainbow fashion and provides shelter with a covered picnic site.</p> <p>Features:</p> <table style="width: 100%; border: none;"> <tr> <td style="width: 50%; vertical-align: top;"> <ul style="list-style-type: none"> * Community Center: Offices/Gym/Program Room (10,537 sq.ft.), Pool Offices and Locker Rooms * Concession/Snack Bar Area * Zero-depth Swimming Pool - outdoor * Zero-depth Wading Pool - outdoor * Sprayground - outdoor * Diving Pool - outdoor * Tennis Court - (3 outdoor - lighted) * Basketball Courts - full court (2 outdoor) * Playground (2-5 years & 5-12 years) </td> <td style="width: 50%; vertical-align: top;"> <ul style="list-style-type: none"> * Athletic Field Play Area * Sand Volleyball Court * Ball Field * Soccer Field - shared use * Ice Skating and Boarded Hockey Rinks (A) * Picnic Area with Shelter * Lighting * Parking Lot - Lighted (1,333 sq.ft) (44 spaces - 2 handicapped) * Path (2,243 lineal feet) * Pedestrian Bridge over McDonald Creek </td> </tr> </table> <p>Proposed Improvements:</p> <table style="width: 100%; border: none;"> <tr> <td style="width: 50%; vertical-align: top;"> <ul style="list-style-type: none"> * Colorcoat Tennis Courts * Sealcoat Parking Lot * Renovate Basketball Courts * New Gym Floor Surface </td> <td style="width: 50%; vertical-align: top;"> <ul style="list-style-type: none"> * Gym HVAC & New Tunnel Piping * Replace Tile in Gymnasium * Tennis Court Service Panel Replacement * Shelter Roof Replacement </td> </tr> </table>			<ul style="list-style-type: none"> * Community Center: Offices/Gym/Program Room (10,537 sq.ft.), Pool Offices and Locker Rooms * Concession/Snack Bar Area * Zero-depth Swimming Pool - outdoor * Zero-depth Wading Pool - outdoor * Sprayground - outdoor * Diving Pool - outdoor * Tennis Court - (3 outdoor - lighted) * Basketball Courts - full court (2 outdoor) * Playground (2-5 years & 5-12 years) 	<ul style="list-style-type: none"> * Athletic Field Play Area * Sand Volleyball Court * Ball Field * Soccer Field - shared use * Ice Skating and Boarded Hockey Rinks (A) * Picnic Area with Shelter * Lighting * Parking Lot - Lighted (1,333 sq.ft) (44 spaces - 2 handicapped) * Path (2,243 lineal feet) * Pedestrian Bridge over McDonald Creek 	<ul style="list-style-type: none"> * Colorcoat Tennis Courts * Sealcoat Parking Lot * Renovate Basketball Courts * New Gym Floor Surface 	<ul style="list-style-type: none"> * Gym HVAC & New Tunnel Piping * Replace Tile in Gymnasium * Tennis Court Service Panel Replacement * Shelter Roof Replacement
<ul style="list-style-type: none"> * Community Center: Offices/Gym/Program Room (10,537 sq.ft.), Pool Offices and Locker Rooms * Concession/Snack Bar Area * Zero-depth Swimming Pool - outdoor * Zero-depth Wading Pool - outdoor * Sprayground - outdoor * Diving Pool - outdoor * Tennis Court - (3 outdoor - lighted) * Basketball Courts - full court (2 outdoor) * Playground (2-5 years & 5-12 years) 	<ul style="list-style-type: none"> * Athletic Field Play Area * Sand Volleyball Court * Ball Field * Soccer Field - shared use * Ice Skating and Boarded Hockey Rinks (A) * Picnic Area with Shelter * Lighting * Parking Lot - Lighted (1,333 sq.ft) (44 spaces - 2 handicapped) * Path (2,243 lineal feet) * Pedestrian Bridge over McDonald Creek 					
<ul style="list-style-type: none"> * Colorcoat Tennis Courts * Sealcoat Parking Lot * Renovate Basketball Courts * New Gym Floor Surface 	<ul style="list-style-type: none"> * Gym HVAC & New Tunnel Piping * Replace Tile in Gymnasium * Tennis Court Service Panel Replacement * Shelter Roof Replacement 					
6. Camelot Connector Parkway Suffield and Bradford 60004	5.40 acres	Connector Park Acquired 1967				
<p>Connects to Camelot Park on the Northwest. Shape of park follows McDonald Creek northward. Expansion of park north of Hintz Road to connect with McDonald Creek Connector Park has been discussed.</p> <p>Features:</p> <ul style="list-style-type: none"> * Path (953.2 lineal feet) 						
7. Carefree Belmont, White Oak and Douglas 60005	10.6 acres	Neighborhood Park Acquired 1966, 1989				
<p>Southeast park in residential neighborhood bordering Mount Prospect. Lots of open space with mature trees in portions.</p> <table style="width: 100%; border: none;"> <tr> <td style="width: 50%; vertical-align: top;"> <p>Features:</p> <ul style="list-style-type: none"> * Basketball Courts - full court (2 outdoor) * Playground (2-5 years & 5-12 years) * Tennis Courts (2 outdoor) * Roller Hockey Court * Ball Field * Soccer Field - shared use * Athletic Field Play Area * Lighting * Parking Lot - Lighted (9,010 sq.ft.) (16 spaces) * Path (761.7 lineal feet) </td> <td style="width: 50%; vertical-align: top;"> <p>Proposed Improvements:</p> <ul style="list-style-type: none"> * Colorcoat Tennis and Roller Courts </td> </tr> </table>			<p>Features:</p> <ul style="list-style-type: none"> * Basketball Courts - full court (2 outdoor) * Playground (2-5 years & 5-12 years) * Tennis Courts (2 outdoor) * Roller Hockey Court * Ball Field * Soccer Field - shared use * Athletic Field Play Area * Lighting * Parking Lot - Lighted (9,010 sq.ft.) (16 spaces) * Path (761.7 lineal feet) 	<p>Proposed Improvements:</p> <ul style="list-style-type: none"> * Colorcoat Tennis and Roller Courts 		
<p>Features:</p> <ul style="list-style-type: none"> * Basketball Courts - full court (2 outdoor) * Playground (2-5 years & 5-12 years) * Tennis Courts (2 outdoor) * Roller Hockey Court * Ball Field * Soccer Field - shared use * Athletic Field Play Area * Lighting * Parking Lot - Lighted (9,010 sq.ft.) (16 spaces) * Path (761.7 lineal feet) 	<p>Proposed Improvements:</p> <ul style="list-style-type: none"> * Colorcoat Tennis and Roller Courts 					

**Arlington Heights Park District
Parks and Facilities Inventory**

8. Carousel Suffield and Forrest 60004	5.80 acres	Neighborhood Park Acquired 1966
<p>Far northeast park in residential neighborhood bordering Prospect Heights. Owned by SD#23 and leased since 1966.</p> <p>Features:</p> <ul style="list-style-type: none"> * Playground (2-5 years & 5-12 years) * Soccer Field * Athletic Field Play Area * Basketball Court - full court (outdoor) * Path (961.1 lineal feet) * Lighting * Drinking Fountain * Storm Water Detention Area <p>Proposed Improvements:</p> <ul style="list-style-type: none"> * Basketball Court Improvements * Pathway Improvements 		
9. Carriage Walk Corner of Derbyshire and Marshall 60004	3.30 acres	Neighborhood Park Acquired 1987
<p>Park adjacent to St. Viator High School and in a residential neighborhood with detention area and landscaping.</p> <p>Features:</p> <ul style="list-style-type: none"> * Playground (2-5 years & 5-12 years) * Paved Walkways * Picnic Area * Storm Water Detention Area * Path (396.8 lineal feet) <p style="text-align: center;">Adjacent Facilities</p> <ul style="list-style-type: none"> * St. Viator High School: baseball, softball, soccer, athletic field play area 		
10. Centennial 1209 Burr Oak Drive 60004	21.40 acres	Neighborhood Park Acquired 1976, 1994
<p>Nature preserve and park. Nature preserve is prairie-like setting with wooden walkway and observation area. Park is adjacent to Riley school.</p> <p>Features:</p> <ul style="list-style-type: none"> * Playground (2-5 years & 5-12 years) * Tennis Courts – (3 outdoor) * Basketball Court - full court (outdoor) * Ball Field - unlighted * Ball Field - lighted * Baseball Diamond * Soccer Field - shared use * Ice Skating Rink (B) * Paved Multi-use Play Area * Picnic Area with Shelter * Drinking Fountain * Nature/Conservation Area with Observation Deck * Path (1,412.4 lineal feet) * Lighting * Parking Lot – lighted (17,988 sq.ft.) (61 spaces – 3 handicapped) <p>Proposed Improvements:</p> <ul style="list-style-type: none"> * Shelter Roof Replacement * Upgrade Ball Diamond Lighting 		
11. Creekside Schaeffer and Nichols Roads 60004	22.40 acres	Neighborhood Park Acquired 1988, 1989
<p>Farthest northwest park in mixed residential and commercial neighborhood, Creekside is close to Nickol Knoll Golf Club, borders Buffalo Creek and is on both east and west sides of Schaeffer Road.</p> <p>Features:</p> <ul style="list-style-type: none"> * Pedestrian Bridge over Buffalo Creek * Tennis Courts – (2 outdoor) * Storm Water Detention Areas * Playground (2-5 years & 5-12 years) * Athletic Field Play Area * Basketball - half court (outdoor) * Sand Volleyball Court * Path (1,106.2 lineal feet) <p>Proposed Improvements:</p> <ul style="list-style-type: none"> * Erosion Control Along Creek * Colorcoat Tennis and Basketball Courts * New ADA Water Fountain and water line 		

**Arlington Heights Park District
Parks and Facilities Inventory**

12. Cronin South and Grove 60005	2.00 acres	Mini Park Acquired 1930				
<p>One of the oldest parks located in the center of town in a heavy residential neighborhood across from South Middle School. Mature landscaping.</p> <p>Features:</p> <ul style="list-style-type: none"> * Playground (2-5 years & 5-12 years) * Athletic Field Play Area * Path (547 lineal feet) * Lighting 						
13. Cypress Gardens Cypress and Arlington Heights Road 60005	5.00 acres	Special Use Park Leased				
<p>Leased from Village. Community garden plots measuring 25' by 30' rented to resident gardeners. Multiple water sources.</p> <p>Features:</p> <ul style="list-style-type: none"> * Garden plots - 99 available * Picnic Area * Water - multiple sources 						
14. Davis Street Service Center 1436 E. Davis Street 60005	4.91 acres	Special Use Acquired 1993, 2003				
<p>A two-building complex with storm water detention area, Davis serves both as the main location for Park District tradesmen and as the south side service center. The buildings are for also used for storage.</p> <table style="width: 100%; border: none;"> <tr> <td style="width: 50%; vertical-align: top;"> <p>Features:</p> <ul style="list-style-type: none"> * Davis I - Maintenance Service Center (21,720 sq. ft.) Office, Shop and Warehouse * Outdoor Yard storage paved & unpaved (5,056 sq. ft.) * Parking Lot (6,020 sq.ft.) (10 spaces, 1 handicapped) </td> <td style="width: 50%; vertical-align: top;"> <p>Proposed Improvements:</p> <ul style="list-style-type: none"> * Replacement Truck Hoist * Roof Replacement </td> </tr> <tr> <td colspan="2" style="border-top: 1px solid black;"> <ul style="list-style-type: none"> * Davis II - Storage and maintenance facility (20,628 sq. ft.) Office, Shop and Warehouse * Outdoor Yard storage paved & unpaved (43,790 sq. ft.) * Parking Lot (9,636 sq.ft.) (29 spaces) * Storm Water Detention Area </td> </tr> </table>			<p>Features:</p> <ul style="list-style-type: none"> * Davis I - Maintenance Service Center (21,720 sq. ft.) Office, Shop and Warehouse * Outdoor Yard storage paved & unpaved (5,056 sq. ft.) * Parking Lot (6,020 sq.ft.) (10 spaces, 1 handicapped) 	<p>Proposed Improvements:</p> <ul style="list-style-type: none"> * Replacement Truck Hoist * Roof Replacement 	<ul style="list-style-type: none"> * Davis II - Storage and maintenance facility (20,628 sq. ft.) Office, Shop and Warehouse * Outdoor Yard storage paved & unpaved (43,790 sq. ft.) * Parking Lot (9,636 sq.ft.) (29 spaces) * Storm Water Detention Area 	
<p>Features:</p> <ul style="list-style-type: none"> * Davis I - Maintenance Service Center (21,720 sq. ft.) Office, Shop and Warehouse * Outdoor Yard storage paved & unpaved (5,056 sq. ft.) * Parking Lot (6,020 sq.ft.) (10 spaces, 1 handicapped) 	<p>Proposed Improvements:</p> <ul style="list-style-type: none"> * Replacement Truck Hoist * Roof Replacement 					
<ul style="list-style-type: none"> * Davis II - Storage and maintenance facility (20,628 sq. ft.) Office, Shop and Warehouse * Outdoor Yard storage paved & unpaved (43,790 sq. ft.) * Parking Lot (9,636 sq.ft.) (29 spaces) * Storm Water Detention Area 						
15. Dryden Rockwell and Dryden 60005	3.50 acres Park 5.0 acres School	Neighborhood Park and School Acquired 1957, 1997, 2000				
<p>Dryden is an older park in center of town in a residential neighborhood of single-family homes and is adjacent to a school and church. Dryden is composed of several parcels acquired over a 50 year period. Summer outdoor tennis lessons are held on the tennis courts. Mature landscaping.</p> <table style="width: 100%; border: none;"> <tr> <td style="width: 50%; vertical-align: top;"> <p>Features:</p> <ul style="list-style-type: none"> * Playgrounds (2) (2-5 years & 5-12 years) * Tennis Courts – (4 outdoor) * Ball Field * Soccer Field - shared use * Athletic Field Play Area * Picnic Area * Ice Skating Rink * Lighting * Parking Lot (7,524 sq.ft.) (22 spaces, 1 handicapped) </td> <td style="width: 50%; vertical-align: top;"> <p>Adjacent Facilities:</p> <ul style="list-style-type: none"> * Dryden Elementary School K-5: Paved Multi-use Play Area, Soccer Field (cooperative use) Playground, Parking Lot <p>Proposed Improvements:</p> <ul style="list-style-type: none"> * Renovate Tot Playground </td> </tr> </table>			<p>Features:</p> <ul style="list-style-type: none"> * Playgrounds (2) (2-5 years & 5-12 years) * Tennis Courts – (4 outdoor) * Ball Field * Soccer Field - shared use * Athletic Field Play Area * Picnic Area * Ice Skating Rink * Lighting * Parking Lot (7,524 sq.ft.) (22 spaces, 1 handicapped) 	<p>Adjacent Facilities:</p> <ul style="list-style-type: none"> * Dryden Elementary School K-5: Paved Multi-use Play Area, Soccer Field (cooperative use) Playground, Parking Lot <p>Proposed Improvements:</p> <ul style="list-style-type: none"> * Renovate Tot Playground 		
<p>Features:</p> <ul style="list-style-type: none"> * Playgrounds (2) (2-5 years & 5-12 years) * Tennis Courts – (4 outdoor) * Ball Field * Soccer Field - shared use * Athletic Field Play Area * Picnic Area * Ice Skating Rink * Lighting * Parking Lot (7,524 sq.ft.) (22 spaces, 1 handicapped) 	<p>Adjacent Facilities:</p> <ul style="list-style-type: none"> * Dryden Elementary School K-5: Paved Multi-use Play Area, Soccer Field (cooperative use) Playground, Parking Lot <p>Proposed Improvements:</p> <ul style="list-style-type: none"> * Renovate Tot Playground 					

**Arlington Heights Park District
Parks and Facilities Inventory**

16. Evergreen	3.50 acres	Neighborhood Park
Grove and Gibbons 60004 Acquired 1956		
<p>Older park in south central part of town in older residential neighborhood. Mature landscaping. Surrounded by mature maple, linden and pine trees, the park's play area is tucked into the shaded east corner.</p> <p>Features:</p> <ul style="list-style-type: none"> * Playground (2-5 years & 5-12 years) * Basketball Court - full court (outdoor) * Ball Field * Ice Skating Rink © * Path (573.4 lineal feet) * Lighting * Drinking Fountain <p>Proposed Improvements:</p> <ul style="list-style-type: none"> * Basketball Court Lighting Improvements * Replace Water Fountain 		
17. Falcon	1.10 acres	Neighborhood Park
Goebbert and Falcon 60005 Acquired 1987		
<p>Small park in the southeastern part of the Village in a neighborhood of multi-family housing. This park, is a storm water detention area with a paved walkway, basketball court and picnic area. The open space provides a recreational area for neighboring apartment buildings.</p> <p>Features:</p> <ul style="list-style-type: none"> * Basketball Court - Full Court (outdoor) * Path (222.2 lineal feet) * Picnic Area * Storm Water Detention Area <p>Proposed Improvements:</p> <ul style="list-style-type: none"> * New Playground * Basketball and Pathway Improvements 		
18. Festival	.33 acres	Mini Park
Chestnut and Hawthorne 60004 Leased 1983		
<p>Small park leased from the Village in the center of town in a heavily residential area. Mature landscaping. The charming gazebo has been the site of weddings and is a gathering place for neighbors who were instrumental in the creation of this corner park. Mature trees shade the play equipment making it the perfect spot on a sunny day.</p> <p>Features:</p> <ul style="list-style-type: none"> * Playground (2-5 years) * Gazebo * Patio Area * Drinking Fountain * Picnic Area 		
19. Flentie	4.50 acres	Neighborhood Park
Mulberry and Birchwood 60004 Acquired 1965, 1987		
<p>First leased then purchased from SD#23. Located in the northeastern part of town in a heavily residential newer neighborhood. Adjacent to Lake Arlington. Mature landscaping.</p> <p>Features:</p> <ul style="list-style-type: none"> * Playground (2-5 years & 5-12 years) * Basketball - mini (outdoor) * Ball Field * Lighting * Path to Lake Arlington (860.6 lineal feet) * Sand Volleyball Court <p>Adjacent Facilities:</p> <ul style="list-style-type: none"> * Lake Arlington <p>Proposed Improvements:</p> <ul style="list-style-type: none"> * Replace Security Lighting * Basketball Court Improvements 		

**Arlington Heights Park District
Parks and Facilities Inventory**

20. Forest View Racquet and Fitness Club	5.80 acres	Special Use
800 East Falcon Drive 60005		Acquired 1967
<p>Forest View Racquet and Fitness Club serves the tennis players in south Arlington Heights. Professional instructors hold classes for individuals and groups of all ages. Private club amenities include locker rooms, with saunas and whirlpools, pro shop, lounge, nursery care, leagues and tournaments, and permanent court time.</p>		
<p>Features:</p> <ul style="list-style-type: none"> * Tennis Courts - indoor (6) (65,100 sq.ft.) * Tennis Courts - outdoor (7 - 3 lighted) * Racquetball Courts (6) * Nursery * Sauna and Whirlpool (1 in each locker room) * Locker Room Facilities (2) * Lounge * Fitness Facility * Aerobics/Dance Studio * Gazebo and Patio Area * Storm Water Detention Area * Path (203 lineal feet) * Parking Lot (16,895.3 sq.ft.) (34 spaces – 2 handicapped) 	<p>Proposed Improvements:</p> <ul style="list-style-type: none"> * Re-Tile Men's Shower Walls & Floor * Replace Frame on Men's Shower Room Door * Colorcoat Indoor Tennis Courts * Tennis Court Divider Nets and Backdrops * Replace Domestic Hot Water Heater * Replace Valley Trough Roofing * Resurface Parking Lot * Sand and Refinish Six Racquetball Courts * Strongwall Application on Racquetball Courts * Retile Women's Shower Walls & Floors * New Partitions In Women's Locker Room * Replace Flat Roof * Paint Racquetball Courts * Replace Shingle/Gable Roof * Purchase Computer/ Digital Card Equipment * Replace Heaters on Indoor Tennis Courts * Re-Carpet 1st & 2nd Floor * Re-Tile Main Staircase 	
21. Frontier	29.30 acres	Community Park
1933 N. Kennicott 60004		Acquired 1965, 1984, 1999, 2000
<p>Large northern park acquired in 1965 with adjacent parcels recently added, Frontier Park is located in a residential neighborhood and adjacent to Palatine Road. The park contains the Park District's north side maintenance service center, community center, and outdoor pool. Mature landscaping with some wooded areas. Frontier is one of the busiest "program" centers in the Park District. A variety of preschool classes, youth activities, and adult programs are offered.</p>		
<p>Features:</p> <ul style="list-style-type: none"> * Community Center: Offices/Gym/Program * Room (10,537 sq.ft.), Pool Offices and Locker Rooms * Concession Snack Bar Area * Zero-depth Swimming Pool - outdoor * Zero-depth Wading Pool - outdoor * Sprayground - outdoor * Diving Pool - outdoor * Playgrounds (2) (2-5 years & 5-12 years) * Tennis courts - outdoor (3) * Ice Skating and Boarded Hockey Rinks (A) * Basketball Court (2) - full court (outdoor) 	<ul style="list-style-type: none"> * Sand Volleyball Court * Ball Field * Soccer Field - shared use * Garden Plots - 58 available * Picnic Area with Shelter * Path (5,316 lineal feet) * Lighting * Parking Lots - Lighted (2) (27,313 sq.ft.) (91 spaces – 3 handicapped) * Maintenance Service Center (6,400 sq.ft.) * Outdoor Storage Yard and Parking (35,315 sq. ft.) 	
<p>Proposed Improvements:</p> <ul style="list-style-type: none"> * Service Center Renovation * Landscape Plantings (North End) 	<ul style="list-style-type: none"> * Renovate Tennis Courts * Renovate Pathway System 	

**Arlington Heights Park District
Parks and Facilities Inventory**

22. Green Slopes Douglas and Marion 60005	5.00 acres	Neighborhood Park Leased 1977
<p>Leased from the Village, Green Slopes is a medium-sized park in the center of town in an older residential neighborhood. The four excellent tennis courts are used for the summer outdoor tennis program. It is also a popular winter sledding location. Mature landscaping. This storm water detention area also has a bike-walk path and parking lot.</p> <p>Features:</p> <ul style="list-style-type: none"> * Tennis courts - outdoor (4) * Sled Hill - lighted * Storm Water Detention Area * Path (1,361.7 lineal feet) * Parking Lot (4,200 sq. ft.) (5 spaces) <p style="text-align: right;">Proposed Improvements:</p> <ul style="list-style-type: none"> * Colorcoat Tennis Courts 		
23. Greenbrier and Connector Parkway Verde and Roanoke 60004	9.90 acres Park 4.7 acres School	Neighborhood Park and School Acquired 1963, 1971
<p>Park and connector parkway, adjacent to Greenbrier School (4.7 acres) in the northwest part of the Village. Acquired in two parcels over an eight year period in a residential neighborhood with mature landscaping.</p> <p>Features:</p> <ul style="list-style-type: none"> * Playground (2-5 years & 5-12 years) * Tennis Court - outdoor * Ball Fields (2) * Athletic Field Play Area * Roller Hockey Rink * Path (2,474 lineal feet) * Storm Water Detention Area <p style="text-align: right;">Adjacent Facilities:</p> <ul style="list-style-type: none"> * Greenbrier Elementary School K-5: Paved Multi-use Play Area, Playground, Parking Lot, Basketball Courts (4 outdoor) 		
24. Greens Olive and Douglas 60004	4.20 acres	Neighborhood Park and School Leased 1992
<p>Nestled against a mini-forest, there are several passive recreation areas with benches and picnic tables. Leased from School District #25, adjacent to Olive-Mary Stitt School in the center of the Village, Greens was exchanged in 1993 for Rand-Berkley Park. Mature landscaping.</p> <p>Features:</p> <ul style="list-style-type: none"> * Playground (2-5 years & 5-12 years) * Basketball Court - full court (outdoor) * Path (1,334.9 lineal feet) * Lighting <p style="text-align: right;">Adjacent Facilities:</p> <ul style="list-style-type: none"> * Olive-Mary Stitt Elementary School K-5: Playgrounds (2), Soccer Field (1), Multi-use Play Area, Nature/Conservation Area, Parking Lot 		
25. Happiness Verde and Champlain 60004	2.00 acres Park 1.60 acres Village	Mini Park Acquired 1963, 1980
<p>Small park northwest of Frontier Park and adjacent to a Village detention area. Two separate parcels can be connected at a future time. Residential neighborhood with mature landscaping.</p> <p>Features:</p> <ul style="list-style-type: none"> * Playground (2-5 years & 5-12 years) * Retention Pond on Village Property * Storm Water Detention Area on Village Property * Path (127 lineal feet) 		

**Arlington Heights Park District
Parks and Facilities Inventory**

26. Hasbrook 333 West Maude 60004	14.00 acres	Community Park Acquired 1959
<p>Older park in the north central section of town, Hasbrook Park has a 1960's era building with raised wood floor for dance and an arts and crafts room that is furnished with all the equipment necessary for a complete fine arts program including kilns, potters wheels, table and standing easels, and brushes. The surrounding neighborhood is undergoing a major recycling of smaller, older homes to large, new homes.</p> <p>Features:</p> <ul style="list-style-type: none"> * Dance/Art/Meeting Rooms- (2,950 sq.ft.) * Path (4,327.1 lineal feet) * Playground (2-5 years & 5-12 years) * Storm Water Detention Area * Basketball Courts (2) * Fenced Retention Pond <li style="padding-left: 20px;">half court (outdoor – lighted) * Lighting * Tennis Courts (2 outdoor – lighted) * Parking Lot (14,400 sq. ft.) * Ball Fields (2) <li style="padding-left: 20px;">(72 spaces – 2 handicapped) * Drinking Fountain <p>Proposed Improvements:</p> <ul style="list-style-type: none"> * Install New Water Main Service * Sealcoat and Stripe Parking Lot 		
27. Heritage 506 West Victoria 6005	22.30 acres Park 5.00 acres School	Community Park and School Acquired 1965
<p>Older park in residential neighborhood adjacent to Juliette Low school in the far southern part of town, Heritage has path/sidewalk around 90% of park perimeter and mature landscaping. One of five community centers, Heritage Park provides classroom space, offices and meeting rooms for the neighborhood. During the winter season, the sled hill and ice rinks are a popular winter attraction.</p> <p>Features:</p> <ul style="list-style-type: none"> * Community Center: (2,800 sq.ft.) Offices Program Room, Pool Offices * Locker Rooms (2) * Concession/Snack Bar Area * Zero-depth Swimming Pool - outdoor * Zero-depth Wading Pool - outdoor * Sprayground - outdoor * Diving Pool - outdoor * Tennis Courts (3 outdoor – lighted) * Athletic Field Play Area * Baseball Diamond * Ball Fields (2) * Soccer Fields (2) - shared use * Playground (2-5 years & 5-12 years) * Sand Volleyball Court * Sled Hill - lighted * Ice Skating and Boarded Hockey Rinks (A) * Picnic Area * Path (4,823.5 lineal feet) * Lighting * Parking Lot (11,656.31 sq.ft.) (29 spaces – 4 handicapped) <p>Adjacent Facilities:</p> <ul style="list-style-type: none"> * Juliette Low Elementary School K-5 Gymnasium – cooperative use agreement * Classroom – CAP use <p>Proposed Improvements:</p> <ul style="list-style-type: none"> * Hockey Rink Improvements * Re-lamp Tennis Courts * Colorcoat Basketball Court * Pathway Improvements and Renovation * Sealcoat Tennis Courts * Sled Hill Stairway Replacements 		

**Arlington Heights Park District
Parks and Facilities Inventory**

28. Heritage Tennis Club	2.90 acres	Special Use
7 West College Drive 60004		Acquired 1987
<p>Heritage Tennis Club serves tennis players in north Arlington Heights. It features eight indoor tennis courts with a state-of-the-art lighting system, USPTA and PTR professional teaching staff, child care, pro shop, locker rooms and lounge/snack bar facilities. Dedicated to serving the tennis community by designing and promoting tennis programming to all players, the Club offers outdoor tennis programs in four neighboring communities.</p>		
<p>Features:</p> <ul style="list-style-type: none"> * Tennis Courts - indoor (8) (53,350 sq.ft.) * Clubhouse * Concession/Snack Bar Area * Pro Shop * Lounge * Sauna * Nursery * Locker Room Facilities (2) * Parking Lots (2) (20,880 sq.ft.) (58 spaces – 4 handicapped) 	<p>Proposed Improvements:</p> <ul style="list-style-type: none"> * Retime Men's Shower Walls & Floor (Sani-glazed) * Install New Ceiling Tiles & Lights In Lounge * Sealcoat and Stripe Parking Lot * Colorcoat Tennis Courts * Replace Interior Doors * Repair/Replace Exhaust Fans * Replace Lockers in Men's & Women's Locker Rooms * Install Exterior Perimeter Outdoor Drainage Tile * Purchase Lounge Furniture 	
29. Hickory Meadows	5.00 acres	Neighborhood Park and School
Douglas and Marion 60004		Leased 1969
<p>Older park in the center of town across from Green Slopes Park. Leased from the Village, Hickory Meadows is a popular skating rink in the detention basin ringed by stately pine trees. The warming shelter provides a comfortable and warm spot for relaxing between skating sessions.</p>		
<p>Features:</p> <ul style="list-style-type: none"> * Ice Skating Rink and Hockey Rinks (A) * Shelter Building * Picnic Area 	<ul style="list-style-type: none"> * Path (308 lineal feet) * Storm Water Detention Area * Lighting 	
30. Kingsbridge Arboretum	5.20 acres	Special Use
Kaspar and Victoria 60005		Acquired 1964, 1987
<p>Park is in the far southwest part of town abutting a commercial area on a heavy traffic road, Kingsbridge Arboretum is a 5.2 acre open space with rolling turf and a variety of trees.</p>		
<p>Features:</p> <ul style="list-style-type: none"> * Arboretum * Picnic Area * Path (1,417 lineal feet) 	<p>Proposed Improvements:</p> <ul style="list-style-type: none"> * Install Parkway Sidewalk 	
31. Klehm	2.00 acres	Mini Park
Wilshire and Hawthorne 60004		Acquired 1960
<p>Small park in the center of town just north of Euclid in an older residential neighborhood, Klehm is named for one of the Park District's original commissioners. Mature landscaping and abundant trees make this neighborhood park seem tucked in a forest.</p>		
<p>Features:</p> <ul style="list-style-type: none"> * Playground (2-5 years & 5-12 years) * Basketball Court - full court (outdoor) * Athletic Field Play Area * Ice Skating Rink (C) * Lighting 	<p>Proposed Improvements:</p> <ul style="list-style-type: none"> * Basketball Court Renovation 	

**Arlington Heights Park District
Parks and Facilities Inventory**

32. Lake Arlington 2201 N. Windsor 60004	93.00 acres	District Park Leased 1990		
<p>Lake Arlington is a large park in the northeastern part of town on the Prospect Heights border in an area of newer homes and town homes. It is a man-made lake (the earth removed was transported to a landfill to form Nickol Knoll Golf Club) created to ease flooding problems. The 2.4 mile walking path is used year-round. The 50 acre detention lake allows boating but no swimming.</p>				
<table style="width: 100%; border: none;"> <tr> <td style="width: 50%; vertical-align: top;"> <p>Features:</p> <ul style="list-style-type: none"> * Storm Water Detention Lake (50 acres) * Boathouse (3,854 sq. ft.): Concession/ Snack Bar Area, Downstairs Boat Storage Program Area, Offices * Outdoor Accessible Washrooms * Wooden Walkway to Beach * Floating Boat Dock * Paddleboat/Sailboat Rentals * Beach * Beach Playground * Fishing Access * Shelter/Gazebo (2) * Drinking Fountains * Picnic Areas * Playground (2-5 years) * Wetland Area (11 acres) * Irrigation System * Path (13,104 lineal feet) (2.4 miles total) * Parking Lot (41,959.4 sq.ft.) (153 spaces 3 handicapped) </td> <td style="width: 50%; vertical-align: top;"> <p>Proposed Improvements:</p> <ul style="list-style-type: none"> * Bicycle Path Improvements * Replace Lakeside Play Structure * Replace the Bridge to Wildwood * Gator Utility Vehicle * Shelter * Renovate Gazebo Ramp * Lakeside and Pathway Plantings * Contracted Tree Removal * Parking Lot Sealcoat * Re-Engineer Lift Station </td> </tr> </table>			<p>Features:</p> <ul style="list-style-type: none"> * Storm Water Detention Lake (50 acres) * Boathouse (3,854 sq. ft.): Concession/ Snack Bar Area, Downstairs Boat Storage Program Area, Offices * Outdoor Accessible Washrooms * Wooden Walkway to Beach * Floating Boat Dock * Paddleboat/Sailboat Rentals * Beach * Beach Playground * Fishing Access * Shelter/Gazebo (2) * Drinking Fountains * Picnic Areas * Playground (2-5 years) * Wetland Area (11 acres) * Irrigation System * Path (13,104 lineal feet) (2.4 miles total) * Parking Lot (41,959.4 sq.ft.) (153 spaces 3 handicapped) 	<p>Proposed Improvements:</p> <ul style="list-style-type: none"> * Bicycle Path Improvements * Replace Lakeside Play Structure * Replace the Bridge to Wildwood * Gator Utility Vehicle * Shelter * Renovate Gazebo Ramp * Lakeside and Pathway Plantings * Contracted Tree Removal * Parking Lot Sealcoat * Re-Engineer Lift Station
<p>Features:</p> <ul style="list-style-type: none"> * Storm Water Detention Lake (50 acres) * Boathouse (3,854 sq. ft.): Concession/ Snack Bar Area, Downstairs Boat Storage Program Area, Offices * Outdoor Accessible Washrooms * Wooden Walkway to Beach * Floating Boat Dock * Paddleboat/Sailboat Rentals * Beach * Beach Playground * Fishing Access * Shelter/Gazebo (2) * Drinking Fountains * Picnic Areas * Playground (2-5 years) * Wetland Area (11 acres) * Irrigation System * Path (13,104 lineal feet) (2.4 miles total) * Parking Lot (41,959.4 sq.ft.) (153 spaces 3 handicapped) 	<p>Proposed Improvements:</p> <ul style="list-style-type: none"> * Bicycle Path Improvements * Replace Lakeside Play Structure * Replace the Bridge to Wildwood * Gator Utility Vehicle * Shelter * Renovate Gazebo Ramp * Lakeside and Pathway Plantings * Contracted Tree Removal * Parking Lot Sealcoat * Re-Engineer Lift Station 			
33. Lake Terramere Kennicott and Kingsley Drive 60004	11.00 acres	Neighborhood Park Acquired 1985		
<p>Large park in the far northwestern part of town adjacent to a private lake (no public swimming). Residential neighborhood with mature landscaping.</p>				
<p>Features:</p> <ul style="list-style-type: none"> * Spring-fed Lake * Playground (2-5 years & 5-12 years) * Fishing Access * Drinking Fountain * Path (710.7 lineal feet) 				
34. McDonald Creek Parkway Between Hackberry, Burr Oak, Brittany Court, Kerrybrook 60004	11.00 acres	Connector Parkway Acquired 1987, 1996		
<p>Large but fragmented park in the farthest north central part of town. Parcels are adjacent to McDonald Creek extending from Camelot Connector Park north to the Arlington Heights border, but all are not connected. Access is sometimes limited to passage through private property. Some paved trails, mature landscaping and storm water detention areas.</p>				
<p>Features:</p> <ul style="list-style-type: none"> * Creek * Storm Water Detention Area * Path (1,807 lineal feet) 				

**Arlington Heights Park District
Parks and Facilities Inventory**

35. Melas	35.00 acres	District Park Leased 1993		
1500 W. Central Road, Mt. Prospect 60056				
<p>Leased from the Metropolitan Sanitary District through the Village of Mount Prospect, this large park is in the far southeast portion of the Park District and completely outside of the Village of Arlington Heights boundaries. Four premier lighted softball and one soccer field are complimented by a playground and extensive paved walkway. The east half of this park is operated and maintained by the Mount Prospect Park District. Melas Park also has two sand volleyball courts; a picnic area and concession stand. It also has the District's largest quarter-acre playground with tot equipment that is colorful, sturdy and perfect for ages 1-3. A tubular climbing structure in the center has enough twists and turns to keep 5-12 year olds enthralled.</p>				
<table style="width: 100%; border: none;"> <tr> <td style="width: 50%; vertical-align: top;"> <p>Features:</p> <ul style="list-style-type: none"> * Building (1,521 sq. ft.): Concession Area Washrooms, Storage/Maintenance * Playground (2-5 years & 5-12 years) * Ball Fields (4 lighted) * Soccer Field (lighted) * Soccer Fields (3) - shared use * Sand Volleyball Courts (2) * Picnic Area * Irrigation System * Path (9,832 lineal feet – 1.86 miles) * Parking lots (2) (17,470 sq.ft.) (370 spaces 6 handicapped) </td> <td style="width: 50%; vertical-align: top;"> <p>Adjacent Facilities:</p> <ul style="list-style-type: none"> * Mt. Prospect Park District: Soccer Fields, Football Fields, Pathway System, Storm Water Detention Area, The Studio Arts Center <p>Proposed Improvements:</p> <ul style="list-style-type: none"> * Landscape Plantings * Mower Replacement * Soccer Field Irrigation * Infield Irrigation </td> </tr> </table>			<p>Features:</p> <ul style="list-style-type: none"> * Building (1,521 sq. ft.): Concession Area Washrooms, Storage/Maintenance * Playground (2-5 years & 5-12 years) * Ball Fields (4 lighted) * Soccer Field (lighted) * Soccer Fields (3) - shared use * Sand Volleyball Courts (2) * Picnic Area * Irrigation System * Path (9,832 lineal feet – 1.86 miles) * Parking lots (2) (17,470 sq.ft.) (370 spaces 6 handicapped) 	<p>Adjacent Facilities:</p> <ul style="list-style-type: none"> * Mt. Prospect Park District: Soccer Fields, Football Fields, Pathway System, Storm Water Detention Area, The Studio Arts Center <p>Proposed Improvements:</p> <ul style="list-style-type: none"> * Landscape Plantings * Mower Replacement * Soccer Field Irrigation * Infield Irrigation
<p>Features:</p> <ul style="list-style-type: none"> * Building (1,521 sq. ft.): Concession Area Washrooms, Storage/Maintenance * Playground (2-5 years & 5-12 years) * Ball Fields (4 lighted) * Soccer Field (lighted) * Soccer Fields (3) - shared use * Sand Volleyball Courts (2) * Picnic Area * Irrigation System * Path (9,832 lineal feet – 1.86 miles) * Parking lots (2) (17,470 sq.ft.) (370 spaces 6 handicapped) 	<p>Adjacent Facilities:</p> <ul style="list-style-type: none"> * Mt. Prospect Park District: Soccer Fields, Football Fields, Pathway System, Storm Water Detention Area, The Studio Arts Center <p>Proposed Improvements:</p> <ul style="list-style-type: none"> * Landscape Plantings * Mower Replacement * Soccer Field Irrigation * Infield Irrigation 			
36. Memorial	.5 acres	Special Use Acquired 1925		
Fremont and Chestnut 60004				
<p>Located in the center of the Village's historic district, the one-half acre triangular site is the oldest park acquired from the Village in 1925. The ornamental gardens surround war memorials with picnic areas for neighbors to enjoy. The annual Memorial Day parade ends at this site.</p>				
<table style="width: 100%; border: none;"> <tr> <td style="width: 50%; vertical-align: top;"> <p>Features:</p> <ul style="list-style-type: none"> * War Memorials * Ornamental Gardens * Picnic Area * Flag Pole * Lighting * Path (stone) (489.1 lineal feet) </td> <td style="width: 50%; vertical-align: top;"> <p>Proposed Improvements:</p> <ul style="list-style-type: none"> * Pathway Improvements </td> </tr> </table>			<p>Features:</p> <ul style="list-style-type: none"> * War Memorials * Ornamental Gardens * Picnic Area * Flag Pole * Lighting * Path (stone) (489.1 lineal feet) 	<p>Proposed Improvements:</p> <ul style="list-style-type: none"> * Pathway Improvements
<p>Features:</p> <ul style="list-style-type: none"> * War Memorials * Ornamental Gardens * Picnic Area * Flag Pole * Lighting * Path (stone) (489.1 lineal feet) 	<p>Proposed Improvements:</p> <ul style="list-style-type: none"> * Pathway Improvements 			
37. Methodist	8.50 acres	Special Use Acquired 1922, 1988		
Gibbons and Miner 60004				
<p>Leased for almost 20 years and then purchased from First United Methodist Church in 1988, Methodist is in an established residential neighborhood. The site is divided into three softball fields and one baseball diamond. Soccer is played at this park in the fall. There is limited perimeter landscaping and no off-street parking.</p>				
<p>Features:</p> <ul style="list-style-type: none"> * Ball Fields (3) * Baseball Diamond * Soccer Field - shared use * Athletic Field Play Area * Drinking Fountains (2) 				

**Arlington Heights Park District
Parks and Facilities Inventory**

38. Nickol Knoll Park 3800 N. Kennicott 60004	56.00 acres	Special Use Park Leased 1992		
<p>Leased from the Village, this former landfill was converted to a 9 hole par three golf course with other recreation amenities using the soil removed in the creation of Lake Arlington. Built on 56 acres, there are three holes featuring vertical drop tee shots and three holes boasting uphill shots to the green. The park also includes a ballfield and popular 1.25 mile walking trail.</p>				
<table style="width: 100%; border: none;"> <tr> <td style="width: 50%; vertical-align: top;"> <p>Features:</p> <ul style="list-style-type: none"> * 9-hole golf course * Cart Paths (5,330 lineal feet) * Clubhouse (3,150 sq. ft.): Offices, Concession Snack Bar Area, Pro Shop, Meeting Room, Storage * Ball Field * Walter Payton/Payton's Hill Memorial * Landscaped Gardens * Outdoor Observation Deck * Path (8,430 lineal feet = 1.25 mi.) * Lighting * Irrigation System * Maintenance Building (6,072 sq. ft.) (2,208 Village use, 3,864 Park District use) Driveway and Parking Lot (34,140 sq. ft.) (13 spaces - 1 handicapped) * Parking Lot – Golf Club (55,735 sq.ft.) (115 spaces – 5 handicapped) </td> <td style="width: 50%; vertical-align: top;"> <p>Proposed Improvements:</p> <ul style="list-style-type: none"> * Reelmaster * Sand Pro Rake * Reelmaster * Utility Vehicle * Greensmaster 3 Mower * Ford Front End Loader * 48" Exmark * Parkmaster * Rotary Motor Replacements * Irrigation System Field Controller Upgrades * Pathway and Parking Sealcoating </td> </tr> </table>			<p>Features:</p> <ul style="list-style-type: none"> * 9-hole golf course * Cart Paths (5,330 lineal feet) * Clubhouse (3,150 sq. ft.): Offices, Concession Snack Bar Area, Pro Shop, Meeting Room, Storage * Ball Field * Walter Payton/Payton's Hill Memorial * Landscaped Gardens * Outdoor Observation Deck * Path (8,430 lineal feet = 1.25 mi.) * Lighting * Irrigation System * Maintenance Building (6,072 sq. ft.) (2,208 Village use, 3,864 Park District use) Driveway and Parking Lot (34,140 sq. ft.) (13 spaces - 1 handicapped) * Parking Lot – Golf Club (55,735 sq.ft.) (115 spaces – 5 handicapped) 	<p>Proposed Improvements:</p> <ul style="list-style-type: none"> * Reelmaster * Sand Pro Rake * Reelmaster * Utility Vehicle * Greensmaster 3 Mower * Ford Front End Loader * 48" Exmark * Parkmaster * Rotary Motor Replacements * Irrigation System Field Controller Upgrades * Pathway and Parking Sealcoating
<p>Features:</p> <ul style="list-style-type: none"> * 9-hole golf course * Cart Paths (5,330 lineal feet) * Clubhouse (3,150 sq. ft.): Offices, Concession Snack Bar Area, Pro Shop, Meeting Room, Storage * Ball Field * Walter Payton/Payton's Hill Memorial * Landscaped Gardens * Outdoor Observation Deck * Path (8,430 lineal feet = 1.25 mi.) * Lighting * Irrigation System * Maintenance Building (6,072 sq. ft.) (2,208 Village use, 3,864 Park District use) Driveway and Parking Lot (34,140 sq. ft.) (13 spaces - 1 handicapped) * Parking Lot – Golf Club (55,735 sq.ft.) (115 spaces – 5 handicapped) 	<p>Proposed Improvements:</p> <ul style="list-style-type: none"> * Reelmaster * Sand Pro Rake * Reelmaster * Utility Vehicle * Greensmaster 3 Mower * Ford Front End Loader * 48" Exmark * Parkmaster * Rotary Motor Replacements * Irrigation System Field Controller Upgrades * Pathway and Parking Sealcoating 			
39. North School Park Arlington Heights Road and Eastman 60004	1.65 acres	Community Park Acquired 1986		
<p>Jointly owned by the Village and Park District, this former school parking lot is the jewel of the downtown area. Bench-lined brick walkways with beautiful ornamental trees radiate from the show piece central fountain. Seasonal concerts and special events are a regular occurrence at this park. North School Park was purchased in 1988 by the Park District and Village of Arlington Heights. Once owned by Village founder, Asa Dunton, the site was designated to remain open space for the Village children. Developed as a focal point for the downtown business district, this site boasts such amenities as a display fountain, accessible playground, brick walkways with seating and lighting, unique landscaping and a performance amphitheater.</p>				
<p>Features:</p> <ul style="list-style-type: none"> * Amphitheater and Stage * Memorial Fountain * Playground (2-5 years) * Brick Walkways (2,580 lineal feet) * Drinking Fountain * Landscaped Gardens * Seasonal Outdoor Accessible Washrooms * Lighting 				

**Arlington Heights Park District
Parks and Facilities Inventory**

40. Olympic Park and Indoor Swim Center 660 N. Ridge 60004	9.90 acres	Community Park Acquired 1968, 1986
<p>Located in the center of town, Olympic was acquired in two parcels: one acre of dedication and 8.9 acres purchased from School District 214. Outdoor area contains two premier irrigated soccer fields, a skate park, basketball and tennis courts, and mature landscaping. Recently renovated, the building contains three indoor pools and meeting/program space.</p>		
<p>Features:</p> <ul style="list-style-type: none"> * Aquatic/Program Facility: Competition/Lap Swimming Pool, Zero-depth Leisure Pool with flume slide, Diving Pool with walk-in stairs and drop slide * Sauna * Aquatic Offices and Upstairs Meeting Rooms (43,284 sq.ft.) * Meeting Room/Classroom (2) * Playground (2-5 years & 5-12 years) * Tennis Courts (2 outdoor) * Basketball Court - full court (outdoor) * Soccer Fields (2) * Athletic Field Play Area * Skate Park * Safety Town Course * Patio and Picnic Area * Storm Water Detention Area * Parking Lot (58,500 sq.ft. - 190 spaces - 6 handicapped) 	<p>Adjacent Facilities:</p> <ul style="list-style-type: none"> * Christian Liberty Academy: Football Field <p>Proposed Improvements:</p> <ul style="list-style-type: none"> * Renovate Playground * Tennis Courts - crack, fill and seal * Sealcoat Parking Lot * Soccer Field Lights 	
41. Patriots Palatine and Dale 60004	17.00 acres	Neighborhood Park Acquired 1955 & Leased 1990
<p>Located just east of Village boundaries in Prospect Heights and adjacent to Ross, Sullivan and MacArthur schools, six acres of Patriots park are owned and 11 acres are leased from School District 23. Mature landscaping.</p>		
<p>Features Prior to 2007 Renovation:</p> <ul style="list-style-type: none"> * Playground (2-5 years & 5-12 years) * Shelter Building * Basketball Courts - full court (2 outdoor) * Ball Field * Baseball Diamond * Soccer Fields (3) * Paved Multi-use Play Area * Athletic Field Play Area * Ice Skating and Hockey Rinks (A) * Lighting * Parking Lot (10,201.3 sq.ft.) (36 spaces) 	<p>Adjacent Facilities:</p> <ul style="list-style-type: none"> * McArthur Jr. High School * Anne Sullivan Elementary School * Betsy Ross Elementary School: Ross Gymnasium (cooperative use agreement) Playground, Ball Field, Soccer Field Storm Water Detention Area <p>Proposed Improvements:</p> <ul style="list-style-type: none"> * Replace Shelter Roofing System * Renovate Playground 	

**Arlington Heights Park District
Parks and Facilities Inventory**

42. Pioneer 500 N. Fernandez 60005	23.30 acres	Community Park Acquired 1955
<p>Pioneer is a large centrally located park, acquired in a single purchase in the mid 1950's with a community center and outdoor pool. Pioneer has the first pool to be completely renovated(1987?) and first community center renovated (2007.) The park contains mature landscaping in a primarily single-family residential neighborhood.</p>		
<p>Features Prior to 2007 Renovation:</p> <ul style="list-style-type: none"> * Pool Bathhouse and Mechanical Building (6,900 sq.ft.) Locker Rooms (2) Pool Offices, Storage * Zero-depth Swimming Pool - outdoor * Zero-depth Wading Pool – outdoor * Diving Pool - outdoor * Concession/Snack Bar Area and Patio * Offices/Gym/Meeting Rooms (14,473 sq.ft.) * Playground (2-5 years) * Tennis Courts (5 outdoor – lighted) * Basketball Court - half court (2 outdoor) * Baseball Diamond * Ball Field (3) * Football Fields (4) shared use * Soccer Field - shared use * Ice Skating and Boarded Hockey Rinks (A) * Seasonal Outdoor Accessible Washrooms * Lighting * Paths (7,859 lineal feet) * Parking Lots (2) (36,844 sq.ft.) (103 spaces - 5 handicapped) 	<p>Features after 2007 Renovation</p> <ul style="list-style-type: none"> * Pool Bathhouse and Mechanical Building (6,900 sq.ft.): Locker Rooms (2) Pool Offices, Storage * Zero-depth Swimming Pool - Outdoor * Zero-depth Wading Pool – Outdoor * Diving Pool - Outdoor * Concession/Snack Bar Area and Patio * Center Building: (28,000 sq. ft.) Program Rooms, Gym, Dance Room, Offices * Playground (2-5 years & 5-12 years) * Tennis Courts (4 outdoor – lighted) * Basketball Court - half court (outdoor) * Baseball Diamond * Ball Field (3) * Football Fields (4) shared use * Soccer Field - shared use * Ice Skating and Boarded Hockey Rinks (A) * Seasonal Outdoor Accessible Washrooms * Lighting * Paths (7,859 lineal feet) * Parking Lots (2) (36,844 sq.ft.) (103 spaces - 5 handicapped) <p>Proposed Improvements:</p> <ul style="list-style-type: none"> * Renovate Community Center * Remove Service Center * Renovate Playground * Improve pathways * Landscape Improvements 	
43. Prairie Belmont and Council Trail 60005	10.00 acres	Neighborhood Park Acquired 1965
<p>Located in the far south eastern part of the Village, Prairie was purchased as a single parcel in 1965 and contains mostly open areas with limited perimeter landscaping. The neighborhood is combination of older residential homes on large lots, multi family apartments and commercial businesses.</p>		
<p>Features:</p> <ul style="list-style-type: none"> * Playground (2-5 years & 5-12 years) * Climbing Wall * Basketball Court - full court (outdoor) * Ball Field with electronic scoreboard * Soccer Field * Ice Skating Rink (B) <p>Proposed Improvements:</p> <ul style="list-style-type: none"> * Sealcoat Parking Lot 	<p>Features:</p> <ul style="list-style-type: none"> * Drinking Fountain * Path (966.9 lineal feet) * Storm Water Detention Area * Lighting * Parking Lot (21,273.2 sq.ft.) (56 spaces – 2 handicapped) 	

**Arlington Heights Park District
Parks and Facilities Inventory**

44. Rand-Berkley Waverly and Brookwood, 60004	7.06 acres	Neighborhood Park Acquired 1982, 1993
<p>First leased then purchased from SD#25, Rand-Berkley Park is located in the north central part of the Village in a newer residential neighborhood and between two schools: Futabakai School and Glenkirk School, private schools run on the former Rand Junior High (Futabakai) and Berkley (Glenkirk) school sites. Mostly open space with minimal landscaping.</p> <p>Features:</p> <ul style="list-style-type: none"> * Playground (2-5 years & 5-12 years) * Ball Fields (3) * Soccer Field - shared use <p>Adjacent Facilities:</p> <ul style="list-style-type: none"> * Rand Jr. High School/Futabaki School: playground <p>Proposed Improvements:</p> <ul style="list-style-type: none"> * Renovate Playground * Irrigation System for Fields 		
43. Rand Connector Parkway Between Rand Jr. High and Com Ed R.O.W. 60004	1.70 acres	Connector Parkway Acquired 1971
<p>Located in the north central part of the Village, Rand Connector park connects Rand-Berkley Park with the Commonwealth Edison utility right-of-way to the west. The park is all open space with no current improvements and minimal landscaping.</p>		
46. Raven Highland and Burr Oak, 60004	8.50 acres Park 3.8 acres School	Neighborhood Park and School Acquired 1967
<p>Located in the north central part of the Village, Raven park is just north of the Poe School property. This is a residential neighborhood of single family homes. Limited landscaping with lots of pathway.</p> <p>Features:</p> <ul style="list-style-type: none"> * Playground (2-5 years & 5-12 years) * Basketball Court - full court (outdoor) * Tennis Courts (3 outdoor) * Ball Fields (2) * Ice Skating Rink (B) * Picnic Area * Lighting * Path (1,429.6 lineal feet) <p>Adjacent Facilities:</p> <ul style="list-style-type: none"> * Poe Elementary School K-5: Playground, Gymnasium (cooperative use agreement) Paved Multi-use Play Area 		

**Arlington Heights Park District
Parks and Facilities Inventory**

47. Recreation 500 East Miner 60004	21.10 acres	Community Park Acquired 1936, 1986, 1993, 1999, 2000		
<p>Located in the downtown area in one of the oldest neighborhoods, Recreation park is the oldest community park with large mature trees and other significant landscaping. The park has expanded in recent years with acquisition of adjacent properties. This park experiences significant usage by residents from all around the community because it is the location of the District's premier baseball diamond and the annual Frontier Day's Festival. Recreation Park is the Park District's oldest community center, built in 1937 as a WPA project. Many people enjoy the gymnasium with its wooden floor. Recreation's Olympic-sized pool, the Park District's oldest pool, was remodeled in 1988.</p>				
<table style="width: 100%; border: none;"> <tr> <td style="width: 50%; vertical-align: top;"> <p>Features:</p> <ul style="list-style-type: none"> * Community Center: Offices/Gym/Meeting Rooms (21,357 sq.ft.) * Shelter Building (800 sq.ft.) * Bathhouse : Locker Rooms (2), Storage * Concession/Snack Bar Area * Swimming Pool – Outdoor * Wading Pool – Outdoor <li style="padding-left: 20px;">Playground (2-5 years & 5-12 years) * Tennis Courts – (3 outdoor, lighted) * Basketball Court - full court (outdoor) * Baseball Diamond (lighted) * Athletic Field Play Area * Ice Skating Rink * Soccer Field - shared use * Ball Field * Landscaped Garden Areas * Picnic Area * Lighting * Paths (3,534.5 lineal feet) * Parking Lot (23,700 sq.ft.) (59 spaces – 2 handicapped) * Rental Properties (4) </td> <td style="width: 50%; vertical-align: top;"> <p>Adjacent Facilities:</p> <ul style="list-style-type: none"> * Village of Arlington Heights Teen Center * Village paved parking spaces on each side of Douglas Avenue * American Legion Hall <p>Proposed Improvements:</p> <ul style="list-style-type: none"> * Pool Lockers * Pool Sound System * Refurbish Lobby * Replace Exterior Doors and Re-key Community Center * Asbestos Removal, Tile and Carpet Replacement * Pathway Improvements * Replace Pool Heater * Sealcoat Parking Lot * Sidewalk Replacement (West Side Of Douglas) * Colorcoat Tennis Courts </td> </tr> </table>			<p>Features:</p> <ul style="list-style-type: none"> * Community Center: Offices/Gym/Meeting Rooms (21,357 sq.ft.) * Shelter Building (800 sq.ft.) * Bathhouse : Locker Rooms (2), Storage * Concession/Snack Bar Area * Swimming Pool – Outdoor * Wading Pool – Outdoor <li style="padding-left: 20px;">Playground (2-5 years & 5-12 years) * Tennis Courts – (3 outdoor, lighted) * Basketball Court - full court (outdoor) * Baseball Diamond (lighted) * Athletic Field Play Area * Ice Skating Rink * Soccer Field - shared use * Ball Field * Landscaped Garden Areas * Picnic Area * Lighting * Paths (3,534.5 lineal feet) * Parking Lot (23,700 sq.ft.) (59 spaces – 2 handicapped) * Rental Properties (4) 	<p>Adjacent Facilities:</p> <ul style="list-style-type: none"> * Village of Arlington Heights Teen Center * Village paved parking spaces on each side of Douglas Avenue * American Legion Hall <p>Proposed Improvements:</p> <ul style="list-style-type: none"> * Pool Lockers * Pool Sound System * Refurbish Lobby * Replace Exterior Doors and Re-key Community Center * Asbestos Removal, Tile and Carpet Replacement * Pathway Improvements * Replace Pool Heater * Sealcoat Parking Lot * Sidewalk Replacement (West Side Of Douglas) * Colorcoat Tennis Courts
<p>Features:</p> <ul style="list-style-type: none"> * Community Center: Offices/Gym/Meeting Rooms (21,357 sq.ft.) * Shelter Building (800 sq.ft.) * Bathhouse : Locker Rooms (2), Storage * Concession/Snack Bar Area * Swimming Pool – Outdoor * Wading Pool – Outdoor <li style="padding-left: 20px;">Playground (2-5 years & 5-12 years) * Tennis Courts – (3 outdoor, lighted) * Basketball Court - full court (outdoor) * Baseball Diamond (lighted) * Athletic Field Play Area * Ice Skating Rink * Soccer Field - shared use * Ball Field * Landscaped Garden Areas * Picnic Area * Lighting * Paths (3,534.5 lineal feet) * Parking Lot (23,700 sq.ft.) (59 spaces – 2 handicapped) * Rental Properties (4) 	<p>Adjacent Facilities:</p> <ul style="list-style-type: none"> * Village of Arlington Heights Teen Center * Village paved parking spaces on each side of Douglas Avenue * American Legion Hall <p>Proposed Improvements:</p> <ul style="list-style-type: none"> * Pool Lockers * Pool Sound System * Refurbish Lobby * Replace Exterior Doors and Re-key Community Center * Asbestos Removal, Tile and Carpet Replacement * Pathway Improvements * Replace Pool Heater * Sealcoat Parking Lot * Sidewalk Replacement (West Side Of Douglas) * Colorcoat Tennis Courts 			
48. Rose Garden Windsor and Northwest Highway 60004	.50 acres	Special Use Leased 1962		
<p>Small park on a major road in the far east part of the down town area. Created from a portion of the Windsor triangle parks, the Rose Garden is a passive recreation area with considerable public exposure.</p>				
<table style="width: 100%; border: none;"> <tr> <td style="width: 50%; vertical-align: top;"> <p>Features:</p> <ul style="list-style-type: none"> * Rose Garden and Sculpture * Living Memorial Bricks and Plaques * Ornamental Entry Gates * Path (390.7 lineal feet) </td> <td style="width: 50%; vertical-align: top;"> <p>Proposed Improvements:</p> <ul style="list-style-type: none"> * Pathway Improvements </td> </tr> </table>			<p>Features:</p> <ul style="list-style-type: none"> * Rose Garden and Sculpture * Living Memorial Bricks and Plaques * Ornamental Entry Gates * Path (390.7 lineal feet) 	<p>Proposed Improvements:</p> <ul style="list-style-type: none"> * Pathway Improvements
<p>Features:</p> <ul style="list-style-type: none"> * Rose Garden and Sculpture * Living Memorial Bricks and Plaques * Ornamental Entry Gates * Path (390.7 lineal feet) 	<p>Proposed Improvements:</p> <ul style="list-style-type: none"> * Pathway Improvements 			
49. Scarsdale Islands Scarsdale Subdivision 60005	1.70 acres	Special Use Acquired 1940		
<p>A series of small island parks in the Scarsdale neighborhood of the Village, the park acreage is mostly open space with Shaag Park tot lot playground on the largest island.</p>				
<table style="width: 100%; border: none;"> <tr> <td style="width: 50%; vertical-align: top;"> <p>Features:</p> <ul style="list-style-type: none"> * Landscaped Small Parks * Playground (Schaag Park) (2-5 years) * Basketball Court - half court (outdoor) * Ice Skating Rink (C) </td> <td style="width: 50%; vertical-align: top;"> <p>Proposed Improvements:</p> <ul style="list-style-type: none"> * Renovate Playground - Schaag Park </td> </tr> </table>			<p>Features:</p> <ul style="list-style-type: none"> * Landscaped Small Parks * Playground (Schaag Park) (2-5 years) * Basketball Court - half court (outdoor) * Ice Skating Rink (C) 	<p>Proposed Improvements:</p> <ul style="list-style-type: none"> * Renovate Playground - Schaag Park
<p>Features:</p> <ul style="list-style-type: none"> * Landscaped Small Parks * Playground (Schaag Park) (2-5 years) * Basketball Court - half court (outdoor) * Ice Skating Rink (C) 	<p>Proposed Improvements:</p> <ul style="list-style-type: none"> * Renovate Playground - Schaag Park 			

**Arlington Heights Park District
Parks and Facilities Inventory**

50. Sunset Meadows Wilke and Kirchof, 60005	37.23 acres Park 30.61 acres Village	Special Use Acquired 1973, 1984, 2003, 2005
<p>Located in the south west portion of the Village, Sunset Meadows is a mixed use facility that is under development as a sports complex. Surrounded by a mix of busy roads, single-family and multiple-family dwellings as well as small office buildings, the park has a mixture of mature landscaping and new plantings.</p> <p>Features:</p> <ul style="list-style-type: none"> * Athletic Field Play Area - lighted * Sled Hill * Driving Range – lighted * Picnic Area * Parking Lot (34,500 sq. ft.) (133 spaces) <p>Proposed Improvements:</p> <ul style="list-style-type: none"> * Football Fields (2) - lighted, irrigated * Building: Bathrooms, Driving Range, Picnic * Playground (2-5 years & 5-12 years) * Parking Lot - 4 handicapped 		
51. Sunset Ridge Ashford Lane and Walnut Drive, 60004	2.35 acres Park	Neighborhood Park Acquired 1989
<p>A small neighborhood park located on the farthest northern boundary of the Village, Sunset Ridge is in a neighborhood of single-family homes.</p> <p>Features:</p> <ul style="list-style-type: none"> * Playground (2-5 years) * Storm Water Detention Area * Athletic Field Play Area * Basketball Court - full court (outdoor) * Path (351 lineal feet) <p>Proposed Improvements:</p> <ul style="list-style-type: none"> * Sealcoat Pathway and Basketball Courts 		
52. Victory Harvard and White Oak 60005	1.70 acres	Neighborhood Park Leased 1976
<p>Located on the far south side of the Village, Victory park is in a neighborhood of single-family residences south of the Arlington Lakes Golf Club.</p> <p>Features:</p> <ul style="list-style-type: none"> * Playground (2-5 years & 5-12 years) * Tennis Court * Hard Surface Play Area * Lighting * Drinking Fountain * Path (210.6 lineal feet) <p>Proposed Improvements:</p> <ul style="list-style-type: none"> * Colorcoat Tennis Court * Renovate Playground * Pathway Improvements 		
53. Virginia Terrace Thomas and Yale 60004	3.50 acres	Neighborhood Park Acquired 1956
<p>Virginia Terrace is located in the west-central portion of the Village in an older neighborhood that is experiencing significant redevelopment. Small, older houses are being replaced with large, upscale homes. Mature landscaping.</p> <p>Features:</p> <ul style="list-style-type: none"> * Playground (2-5 years & 5-12 years) * Basketball Court - full court (outdoor) * Ball Field * Athletic Field Play Area <p>Proposed Improvements:</p> <ul style="list-style-type: none"> * Drinking Fountain * Path (1,025 lineal feet) * Lighting 		

**Arlington Heights Park District
Parks and Facilities Inventory**

54. Volz	5.00 acres	Neighborhood Park Acquired 1965
Kennicott between Miner and St. James 60005		
<p>Located in the south-central portion of town, Volz park is located in a mixed-use neighborhood of single-family homes, apartments and commercial units. Cypress trees ring this multi-use park. There's a memorial to Albert Volz, one of the District's first commissioners.</p> <p>Features:</p> <ul style="list-style-type: none"> * Playground (2-5 years & 5-12 years) * Tennis Courts (2 outdoor) * Basketball Court - mini (outdoor) * Ball Field * Drinking Fountain * Memorial to Albert Volz * Lighting * Path (1,407.7 lineal feet) <p>Proposed Improvements:</p> <ul style="list-style-type: none"> * Resurface Tennis Courts 		
55. Westgate	2.00 acres	Mini Park Acquired 1956
Rueter between St. James and Miner 60005		
<p>Westgate is a small park in the far west central section of the Village in an older neighborhood of small single family homes. It connects residents on St. James and Miner Streets and offers active play equipment and passive areas. Mature landscaping.</p> <p>Features:</p> <ul style="list-style-type: none"> * Playground (2-5 years & 5-12 years) * Path (446.3 lineal feet) * Lighting 		
56. Wildwood	6.50 acres	Neighborhood Park Acquired 1965
Prindle and Crabtree 60004		
<p>Wildwood is a far northeast park in a residential neighborhood bordering Prospect Heights, and just north of Lake Arlington.</p> <p>Features:</p> <ul style="list-style-type: none"> * Playground (2-5 years & 5-12 years) * Tennis Courts (3 outdoor) * Passive Areas * Basketball Court - full court (outdoor) * Soccer Field * Path (2,551.9 lineal feet) * Lighting * Storm Water Detention Area <p>Adjacent Facilities:</p> <ul style="list-style-type: none"> * Lake Arlington Pathway Linkage <p>Proposed Improvements:</p> <ul style="list-style-type: none"> * Colorcoat Tennis and Basketball Courts 		
57. Willow	22.00 acres	Neighborhood Park Acquired 1965
Valley and Windsor 60004		
<p>Willow is a large park with areas of open space for passive recreation along McDonald Creek. It is located just west of Lake Arlington in a residential neighborhood.</p> <p>Features:</p> <ul style="list-style-type: none"> * Playground (2-5 years) * Athletic Field Play Area * McDonald Creek * Path (2,933.4 lineal feet) * Pedestrian Bridge over McDonald Creek * Storm Water Detention Area <p>Proposed Improvements:</p> <ul style="list-style-type: none"> * Tree Management and Removal * Pathway Sealcoating 		
58. Windsor Parkway and Triangles	4.50 acres	Neighborhood Park Acquired 1940, 1962
Valley and Windsor 60004		
<p>Partially owned by the Park District and partly leased from the Village, these passive use segments of land are in the older Scarsdale neighborhood.</p> <p>Features:</p> <ul style="list-style-type: none"> * Windsor Parkway * Landscaped Triangle Parks (2) * Passive Area * Ornamental Entry Gates at Kensington and Northwest Highway * Brick Walkways and Benches (48.9 lineal feet) 		

**Arlington Heights Park District
Other Program Facilities ¹**

1. Arlington Heights Historical Museum 110 W. Freemont Street 60004	1.125 acres	Cooperative Agreement Intergovernmental Agreement 1987
<p>The Arlington Heights Historical Museum complex includes the 1882 F.W. Muller House and the 1908 N.M. Banta House, both listed on the National Register, the Coach House, the 1906 Soda Pop Factory Building, Heritage Gallery and Shop, and replica 1830s log house. The property is owned by the Village of Arlington Heights. Located in the heart of the Village's historic district, the Museum is a great opportunity to experience first hand the rich history and heritage of Arlington Heights. The Museum is a cooperative effort between the Arlington Heights Park District, Village of Arlington Heights, the Arlington Heights Memorial Library and the Arlington Heights Historical Society. The Village maintains the property, the Park District hires the full time administrator, programs the facility and oversees the day to day operation, the Historical Society owns the collections and the Library provides access to information for the public.</p> <p>Features:</p> <ul style="list-style-type: none"> * Coach House (2,200 sq. ft.) * Log Cabin (168 sq. ft.) * Muller House (3,000 sq ft) * Banta House (2,500 sq. ft.) * Pop Factory (7,200 sq. ft.) 		
2. Arlington Heights Senior Center 1801 W. Central Road 60005	3.85 acres	Cooperative Agreement Leased 1997
<p>The Arlington Heights Senior Center is a Village of Arlington Heights facility where the Park District operates various programming rooms to provide recreation services. The Senior Center houses eight agencies that share the space including the Village of Arlington Heights, Arlington Heights Park District, Community Nutrition Network (CNN), Catholic Charities, Resource Center for the Elderly, Northwest Community Hospital, Arlington Heights Nurses Club, and the Arlington Heights Memorial Library. The Park District operation includes a registration office and gift shop, art room, dance/ fitness program room and Athletic Club. The Park District also works with the Village to utilize it's program space when needed for programs and special events.</p> <p>Features:</p> <ul style="list-style-type: none"> * Offices/ Gift Shop (1,540 sq. ft) * Art Room (1,760 sq. ft) * Athletic Club (1,000 sq. ft.) * Dance Room (2,390 sq. ft.) * Wood Shop (3,000 sq. ft.) 		
3. Betsy Ross School Gymnasium 700 N. Schoenbeck Road, Prospect Heights 60070	7,800 sq. ft.	Shared Use Agreement Agreement Since 1990
<p>The Park District and School District #23 have a joint use agreement which allows the AHPD use of the gymnasium during non-school hours. The Park District contributed \$500,000 towards the cost of the 7,800 square foot facility which is slightly larger than what is needed for a grade school facility but which now is an appropriate size for Park District programs.</p> <p>Features:</p> <ul style="list-style-type: none"> * Gymnasium (7,800 sq. ft.) 		
4. Poe School Gymnasium 2800 N. Highland Ave. 60004	7,800 sq. ft.	Shared Use Agreement Agreement Since 1994
<p>The Park District and School District #25 have a joint use agreement which allows the AHPD use of the gymnasium during non-school hours. The Park District contributed \$500,000 towards the cost of the 7,800 sq. ft. facility which is slightly larger than what is needed for a grade school facility but which now is an appropriate size for Park District programs.</p> <p>Features:</p> <ul style="list-style-type: none"> * Gymnasium (7,800 sq. ft.) 		
5. Juliette Low School Gymnasium 1530 S. Highland Ave. 60005	2,400 sq. ft.	Shared Use Agreement Agreement Since 1986
<p>The Park District and School District #59 have a joint use agreement which allows the AHPD use of the gymnasium during weekday non-school hours. Weekend use is an additional cost to the Park District. This is the primary gym for the south side of town since there is no gym at the Heritage Park Community Center.</p> <p>Features:</p> <ul style="list-style-type: none"> * Gymnasium (2,400 sq. ft.) 		

1. These are locations that are not owned or operated by the Park District but where programs are held.

Arlington Heights Park District
CAP (Children at Play) and JAZ(Junior Activity Zone) School Sites ¹

1. Dryden School 722 S. Dryden Place 60005	District 25
Arlington Heights Road south to Rockwell. East on Rockwell. South on Dryden Facilities Used: * Gymnasium * Playground and outdoor hard surface play area	
2. Greenbrier School 2330 N. Verde Drive 60004	District 25
Arlington Heights Road north to Palatine Road. West on Palatine to Kennicott Road. North on Kennicott and west onto Frontage Road. Frontage one block to Verde Drive. North on Verde. Facilities Used: * Commons and Gymnasium * Playground and outdoor hard surface play area	
3. Ivy Hill School 2211 N. Burke Drive 60004	District 25
Arlington Heights Road north to Ivy Lane (past Rand Road.) Right (east) on Ivy Lane to Burke St. Facilities Used: * Commons and Gymnasium * Playground and outdoor hard surface play area	
4. Juliette Low School 1530 S. Highland Avenue 60005	District 59
Arlington Heights Road south to Pickwick Road (past Central Road.) West on Pickwick to Highland Avenue. Facilities Used: * Multipurpose Room * Playground and outdoor hard surface play area	
5. Olive-Mary Stitt School 303 E. Olive Street 60004	District 25
Arlington Heights Road north to Olive Street. Right (east) on Olive. Facilities Used: * Commons and Gymnasium * Playground and outdoor hard surface play area	
6. Patton School 2800 N. Highland Avenue 60004	District 25
Arlington Heights Road north to Maude Avenue. Left (west) on Maude to school. Facilities Used: * Commons and Gymnasium * Playground and outdoor hard surface play area	
7. Poe School 1616 N. Patton Avenue 60004	District 21
Arlington Heights Road north to Hintz Road. West on Hintz to Highland Avenue. North on Highland. Facilities Used: * Classroom and Gymnasium * Playground and outdoor hard surface play area	
8. Riley School 1209 E. Burr Oak Drive 60004	District 21
Arlington Heights Road north to Hintz Road. East on Hintz to Windsor Road. North on Windsor to Burr Oak Drive. Facilities Used: * Multipurpose Room and Gymnasium * Playground and outdoor hard surface play area	
9. Westgate School 500 S. Dwyer Avenue 60005	District 25
Arlington Heights Road north to Euclid Avenue. West on Euclid to Dwyer Avenue. South on Dwyer. Facilities Used: * Commons and Gymnasium * Playground and outdoor hard surface play area	
10. Windsor School 1315 E. Miner Street 60004	District 25
Arlington Heights Road south to Miner Street. Left (east) on Miner to Windsor. Facilities Used: * Commons and Gymnasium * Playground and outdoor hard surface play area	
11. Arlington Heights Teen Center 112 N. Belmont Avenue 60004	JAZ Site
Arlington Heights Road south to Miner Street. Left (east) on Miner to Belmont	

1. These are locations that are not owned or operated by the Park District but where programs are held.

Physical Accessibility Assessment

The Arlington Heights Park District has taken a proactive approach in creating physical access to its facilities. In 1992, the Park District contracted with the architectural firm Sente and Rubel, Ltd. to conduct a facility assessment and develop a Transition Plan to serve as a roadmap for Americans with Disabilities Act (ADA) compliance. Subsequently, staff has taken great care in adhering to, updating and implementing the 1992 Transition Plan. Due to a number of new and renovated facilities and changes in the ADA standards, it became necessary to do a complete update of this transition plan.

The National Center on Accessibility (NCA) was contracted in June 2005 to conduct a physical accessibility assessment of the Park District's 66 parks and program use spaces to provide staff with a comprehensive assessment of the District's current level of physical access for people with disabilities. Recommendations were made for improving accessibility by reassessing existing structures, evaluating renovations and improvements and assessing recreational facilities and outdoor areas not assessed in 1992. The report was completed and delivered to the Park District in February of 2006. Due to the volume of the data and the brief time available for review, accessibility information of facilities is not identified herein at this time except for playground accessibility.

The Physical Accessibility Assessment is the first component of a comprehensive and effective accessibility management program. The next component consists of a Program Assessment which covers the constructs of "program access." This include such as things as services, activities, policies, practices and procedures. These items must be assessed in order to prioritize for structural barrier removal. The final component of the accessibility management program is the Transition Plan. This is an Action Plan based on the Physical and Program assessments. The report itemizes and prioritizes the steps necessary to bring the Park District's programs and facilities in compliance with ADA requirements.

Park Site Reservations

Future park sites listed are in areas experiencing a deficiency in park and recreational opportunities compared to optimal national standards. The location of future park sites takes into consideration location of existing parks and schools, physical features of the landscape, and the neighborhood's land use and recreational needs. Wherever possible, existing park or school sites are recommended for expansion instead of developing a new site in the vicinity. Areas with unique physical features such as a creek, wooded areas, or hills, are included regardless of the proximity to an adjacent park since such areas provide opportunities for park development.

There is very little undeveloped land available in the Village with which to increase the inventory of park land. Since it is necessary to add land to the inventory to maintain a satisfactory ratio of park land and population, it can be assumed that marginal costs of adding land to the park inventory will increase as the supply of vacant land diminishes.

Land needed for future park sites is acquired in numerous ways. Purchase and donation of property are two of the most common ways for park districts to acquire land. Leasing is a significant means of providing park sites and programs. Condemnation and conservation easements are other, less popular, means. Illinois' statutes permit municipalities to designate land in the Village for school, park or other public land on the Village Comprehensive Plan map.

This list serves only as a guide with respect to land use decisions and in no way should be construed as a regulatory device. The Village Official Map, however, serves notice to property owners that the Village or Park District may consider acquisition of all or part of the subject property in the future. Should a subdivision plat be approved for property having this designation, the Park District or Village has one year in which to negotiate a sale or land donation, or commence condemnation proceedings to acquire the property.

An alternative to the outright purchase of land for park purposes is the Village's land contribution requirement in connection with land subdivision and residential development. Contribution requirement requires residential builders in the Village to contribute land in an amount proportionate to the estimated population of the development, or cash in-lieu of land to the Village, according to a prescribed formula. The contributions are used to acquire or assemble the park sites designated on the Comprehensive Plan map or Official Map. Much of the Arlington Heights Park District's land inventory and physical improvements were acquired in this manner.

Arlington Heights Park District
Park Site Reservations
By Park District Request & Village Approval
June 16, 1997 (updated 02/06)

Camelot Neighborhood					
Sites Included in the Village Comprehensive Plan as Park Site Reservations					
#	Site	Neighborhood	Acres	Type of Park	Purpose for Acquisition
C01	Carousel Park	Camelot	5.8	Neighborhood Park	Existing Park - Currently Leased
C02	ComEd Right-of-Way	Camelot	8.5	Connector Park	Linkage of Regional Trail to Palatine
C03	Commerce Point Property	Camelot	3.5	Specialty Park	Expansion of Nichol Knoll
C04	Glenkirk School	Camelot	4.0	Community Park	Expansion of Rand-Berkley Park
C05	Insolia-Michalowski Property	Camelot	20.0	Connector Park	Expansion of Lake Arlington
C06	Ivy Hill School	Camelot	7.0	Neighborhood Park	Area Need for Neighborhood Park
C07	Lake Arlington	Camelot	93.0	District Park	Existing Park - Currently Leased
C08	McDonald Creek Property	Camelot	3.0	Connector Park	Regional Trail Linkage
C09	Nichol Knoll Golf Course	Camelot	56.0	Specialty Park	Existing Park - Currently Leased
C10	Poe School	Camelot	5.0	Community Park	Area Need for Community Park
C11	Rand Jr. High School	Camelot	8.0	Community Park	Expansion of Rand-Berkley Park
C12	Riley School	Camelot	7.0	Community Park	Area Need for Community Park
			<u>220.8</u>		
Sites Requested by the Park District But Not Designated by the Village					
C13	John Hersey High School	Camelot	17.0	Community Park	Area Need for Community Park
C14	University Dr. Industrial Property	Camelot	12.0	Community Park	Area Need for Community Park
			<u>29.0</u>		
Frontier Neighborhood					
Sites Included in the Village Comprehensive Plan as Park Site Reservations					
#	Site	Neighborhood	Acres	Type of Park	Purpose for Acquisition
F01	Greenbrier School	Frontier	8.0	Neighborhood Park	Expansion of Greenbrier Park
F02	Happiness Park (part)	Frontier	1.6	Neighborhood Park	Existing Park - Currently Leased
F03	Patton School	Frontier	7.0	Neighborhood Park	Area Need for Neighborhood Park
			<u>16.6</u>		
Sites Requested by the Park District But Not Designated by the Village					
F04	St. Peter Lutheran Chrch/Sch.	Frontier	10.0	Neighborhood Park	Area Need for Neighborhood Park
			<u>10.0</u>		
Heritage Neighborhood					
Sites Included in the Village Comprehensive Plan as Park Site Reservations					
#	Site	Neighborhood	Acres	Type of Park	Purpose for Acquisition
H01	Juliette Low School	Heritage	5.0	Community Park	Expansion of Heritage Park
H02	U.S. Army Reserve Headqtrrs	Heritage	45.0	Specialty Park	Expansion of Arlington Lakes GC
H03	Victory Park	Heritage	1.7	Neighborhood Park	Existing Park - Currently Leased
			<u>51.7</u>		
Sites Requested by the Park District But Not Designated by the Village					
#	Site	Neighborhood	Acres	Type of Park	Purpose for Acquisition
H04	Forest View Ed. Center (part)	Heritage	15.0	Community Park	Expansion of Forest View
			<u>15.0</u>		

Arlington Heights Park District
Park Site Reservations
By Park District Request & Village Approval
June 16, 1997 (updated 02/06)

Pioneer Neighborhood					
<i>Sites Included in the Village Comprehensive Plan as Park Site Reservations</i>					
#	Site	Neighborhood	Acres	Type of Park	Purpose for Acquisition
P01	Cypress Park	Pioneer	5.0	Neighborhood Park	Existing Park - Currently Leased
P02	Dunton School (closed)	Pioneer	8.0	Neighborhood Park	Area Need for Neighborhood Park
P03	Festival Park	Pioneer	0.3	Neighborhood Park	Existing Park - Currently Leased
P05	Our Lady/Wayside Church/School	Pioneer	8.0	Neighborhood Park	Area Need for Neighborhood Park
P06	South Jr. High School	Pioneer	11.0	Neighborhood Park	Area Need for Neighborhood Park
P07	Sunset Meadows Park (part)	Pioneer	33.3	Speciality Park	Existing Park - Currently Leased
P08	U.S. Post Office	Pioneer	5.0	Community Center	Area Need for Community Center
P09	Westgate/Dwyer School	Pioneer	7.0	Neighborhood Park	Area Need for Neighborhood Park
			<u>77.6</u>		
<i>Sites Requested by the Park District But Not Designated by the Village</i>					
P01	Church of Christ. Liberty Academy	Pioneer	8.0	Community Park	Expansion of Olympic Park
			<u>8.0</u>		
Recreation Neighborhood					
<i>Sites Included in the Village Comprehensive Plan as Park Site Reservations</i>					
#	Site	Neighborhood	Acres	Type of Park	Purpose for Acquisition
R01	American Legion Property	Recreation	0.2	Community Park	Expansion of Recreation Park
R02	15 S Belmont Residence	Recreation	0.3	Community Park	Expansion of Recreation Park
R03	Dryden School	Recreation	5.0	Neighborhood Park	Expansion of Dryden Park
R04	First United Methodist Church	Recreation	10.0	Neighborhood Park	Expansion of Methodist Park
R05	Greens Park	Recreation	4.2	Neighborhood Park	Existing Park - Currently Leased
R06	Greenslopes Park	Recreation	5.0	Neighborhood Park	Existing Park - Currently Leased
R07	Hickory Meadows Park	Recreation	5.0	Neighborhood Park	Existing Park - Currently Leased
R08	Kensington School	Recreation	5.0	Neighborhood Park	Area Need for Neighborhood Park
R09	Miner/Windsor School (part)	Recreation	9.0	Neighborhood Park	Athletic Field Acquisition
R11	Olive School	Recreation	5.0	Neighborhood Park	Expansion of Greens Park
R12	Rolling Green Country Club	Recreation	30.0	Community Park	Area Need for Community Park
R14	Southminster United Pres. Ch.	Recreation	2.0	Neighborhood Park	Expansion of Dryden Park
R15	Thomas Jr. High School	Recreation	10.0	Neighborhood Park	Athletic Field Acquisition
R16	Windsor Parkway	Recreation	4.0	Connector Park	Existing Park - Currently Leased
			<u>94.7</u>		
<i>Sites Requested by the Park District But Not Designated by the Village</i>					
R17	Lattoff & Heller Property	Recreation	6.0	Community Park	Expansion of Recreation Park
R18	Municipal Yard	Recreation	12.0	Connector Park	Expansion of Melas Park
R19	Rockwell Property	Recreation	0.5	Neighborhood Park	Expansion/Access to Dryden Park
R20	St. Viator's High School	Recreation	20.0	Community Park	Area Need for Community Park
R21	Viatorian Novitiate	Recreation	20.0	Community Park	Area Need for Community Park
			<u>58.5</u>		
Summary					
Sites Included in the Village Comprehensive Plan as Park Site Reservations			461.4		
Sites Requested by the Park District But Not Designated by the Village			<u>120.5</u>		
			<u>581.9</u>		