

Parks and Facilities

Types of Park and Recreation Facilities.....	39-40
Park Facilities by Type.....	41
Park Acreage Standards Comparison.....	42-43
Map- Parks and Facilities.....	44
Park District Neighborhood Comparison	45
List of Parks and Facilities	46-47
Parks and Facilities Inventory.....	48-65
Other Program Facilities	66
Physical Accessibility Assessment.....	67-69
Park Site Reservations.....	70-72

Types of Parks and Recreation Facilities

The Park District provides a full range of recreational activities, a public open space system, recreational facilities and special events for its citizens. Recreational facilities operated by the Park District include 58 parks, totaling 715.09 acres, with one indoor and five outdoor swimming pools, five community centers, a cultural arts center, historical museum, Forest View Racquet and Fitness Club, Heritage Tennis Club, Arlington Lakes Golf Club, Nickol Knoll Golf Club, Lake Arlington, Melas Park Sports Complex, and an assortment of softball diamonds, football and soccer fields, playgrounds, and picnic areas.

These essential community features enhance the social, physical, and psychological well-being of citizens by providing them with enjoyable activities and settings in which to spend their leisure time. The economic benefits of preserving open spaces and offering recreational opportunities include increase in the value of surrounding properties and enhanced quality of life in Arlington Heights.

The Park District uses the following classifications as guidelines to develop an equitable system of parks, recreation facilities and natural open space for the Park District. The classifications are based on previous guidelines from the National Recreation and Park Association (NRPA) adopted by the Park District in 1982. The six classifications are Mini Parks, Neighborhood Parks, Community Parks, District Parks, Special Facilities, and Connector Parkways. These are summarized, along with the detailed description of each park classification; this section also presents the level of service standards for each park type and the justification for those standards.

These standards have been adopted by most cities across the United States and are designed to allow for an equitable distribution of park resources. These standards are easy to apply and have been tested in the courts. The minimum recommended standard for an urban area is 10 acres per 1000 residents. Applying this minimum to Park District would require a total of roughly 769 acres of developed park land. Park District presently has approximately 715 acres of developed park land, which indicates that the Park District has a deficit of approximately 50 acres of developed park land.

The Park District refines this standard of 10 acres per 1000 residents by dividing this acreage into:

Mini Parks

These parks are developed in denser multiple family neighborhoods as a way to provide immediate recreational opportunities in these areas that lack neighborhood parks. These are smaller sites, usually less than two acres, equipped with playground apparatus conducive to the recreational activity of young children. Mini parks have a service radius of a one-quarter to one-half mile.

Neighborhood Parks

A neighborhood park is generally anywhere from two to ten acres in size, serves a population within a one-half mile to one-mile radius, and is centrally located within the neighborhood it serves.

Neighborhood parks should be developed at a minimum of one acre per every 1000 residents. A neighborhood park is designed to serve a pedestrian population, and its facilities usually include playground apparatus, athletic field areas, and an area for passive recreation.

Community Parks

Community parks are generally 10 to 30 acres in size and tend to be utilized on a village-wide basis. The minimum population service standard for community parks is five acres of park land per 1000 residents; serving the needs of residents within a one to two mile radius. Community parks include all facilities present in a neighborhood park and may also have tennis courts, swimming pools and a community center for indoor recreation activities.

District Parks

District parks serve the entire community and are distinct from other park types because of size. Access to these parks should be near a major road. The minimum population service standard for district parks is four acres of park land per 1000 residents. These parks are over 30 acres and have large areas devoted to passive recreation, such as picnicking.

Special Use Parks

Special use parks are devoted to one specialized activity such as golf courses, tennis clubs, and sports facilities, etc.

Connector Parkway

A linear park used for bicycling, hiking or walking paths that connect two points of activity, such as schools, parks or commercial areas. These parks may also include land along creeks and streams.

Type of Facility	Total Acreage	Acres Owned	Acres Leased
Mini Park	11.43	9.50	1.93
Neighborhood Park	196.67	163.97	32.70
Community Park	136.55	135.73	0.82
District Park	128.00	0.00	128.00
Special Use	224.34	129.23	95.11
Connector Parkway	18.10	18.10	0.00
Total	715.09	456.53	258.56

**Arlington Heights Park District
Park Facilities by Type**

	Park Name	Type of Facility	Total Acreage	Acres Owned	Acres Leased
1	Administration Center	Special Use	1.10	1.10	
2	Arlington Lakes Golf Club	Special Use	90.50	90.50	
3	Banta	Mini Park	1.50	1.50	
4	Berbecker	Neighborhood Park	2.00	2.00	
5	Camelot	Community Park	15.00	15.00	
6	Camelot Connector Parkway	Connector Parkway	5.40	5.40	
7	Carefree	Neighborhood Park	10.60	10.60	
8	Carousel	Neighborhood Park	5.80		5.80
9	Carriage Walk	Neighborhood Park	3.30	3.30	
10	Centennial	Neighborhood Park	21.40	21.40	
11	Creekside	Neighborhood Park	22.40	22.40	
12	Cronin	Mini Park	2.00	2.00	
13	Cypress	Special Use	5.00		5.00
14	Davis Street	Special Use	4.91	4.91	
15	Dryden	Neighborhood Park	3.36	3.36	
16	Evergreen	Neighborhood Park	3.50	3.50	
17	Falcon	Neighborhood Park	1.10	1.10	
18	Festival	Mini Park	0.33		0.33
19	Flentie	Neighborhood Park	4.50	4.50	
20	Forest View	Special Use	5.80	5.80	
21	Frontier	Community Park	29.30	29.30	
22	Green Slopes	Neighborhood Park	5.00		5.00
23	Greenbrier	Neighborhood Park	9.90	9.90	
24	Greens	Neighborhood Park	4.20		4.20
25	Happiness	Mini Park	3.60	2.00	1.60
26	Hasbrook	Community Park	14.00	14.00	
27	Heritage	Community Park	22.30	22.30	
28	Heritage Tennis Club	Special Use	2.90	2.90	
29	Hickory Meadows	Neighborhood Park	5.00		5.00
30	Kingsbridge Arboretum	Special Use	5.20	5.20	
31	Klehm	Mini Park	2.00	2.00	
32	Lake Arlington	District Park	93.00		93.00
33	Lake Terramere	Neighborhood Park	11.00	11.00	
34	McDonald Creek Parkway	Connector Parkway	11.00	11.00	
35	Melas	District Park	35.00		35.00
36	Memorial	Special Use	0.50	0.50	
37	Methodist	Special Use	8.50	8.50	
38	Nickol Knoll	Special Use	56.00		56.00
39	North School Park	Community Park	1.65	0.83	0.82
40	Olympic	Community Park	9.90	9.90	
41	Patriots	Neighborhood Park	17.00	6.00	11.00
42	Pioneer	Community Park	23.30	23.30	
43	Prairie	Neighborhood Park	10.00	10.00	
44	Rand - Berkley	Neighborhood Park	7.06	7.06	
45	Rand Connector Parkway	Connector Parkway	1.70	1.70	
46	Raven	Neighborhood Park	8.50	8.50	
47	Recreation	Community Park	21.10	21.10	
48	Rose Garden	Special Use	0.50	0.50	
49	Scarsdale	Special Use	1.70	1.70	
50	Sunset Meadows I & II	Special Use	37.23	6.62	30.61
51	Sunset Ridge	Neighborhood Park	2.35	2.35	
52	Victory	Neighborhood Park	1.70		1.70
53	Virginia Terrace	Neighborhood Park	3.50	3.50	
54	Volz	Neighborhood Park	5.00	5.00	
55	Westgate	Mini Park	2.00	2.00	
56	Wildwood	Neighborhood Park	6.50	6.50	
57	Willow	Neighborhood Park	22.00	22.00	
58	Windsor Parkway & Triangles	Special Use	4.50	1.00	3.50
Total Park Area			715.09	456.53	258.56

Arlington Heights Park District

Recommended Standards for Park Areas Serving Arlington Heights (1)

Type of Facility	Service Radius	Population Served	Desirable Acres/1000 Population
Mini Park	1/4 - 1/2 mile	500 - 2,000	0.50
Neighborhood Park	1/2 - 1 mile	2,000 - 5,000	2.50
Community Park	1 - 2 miles	5,000 - 20,000	3.25
District Park	Entire Community	Entire Community	1.50
Special Use	Entire Community	Entire Community	1.50
Connector Parkway	Varies	Varies	0.75
Recommended Park Acreage			10.00

Comparison of Existing Park Acreage with Desirable Acreage

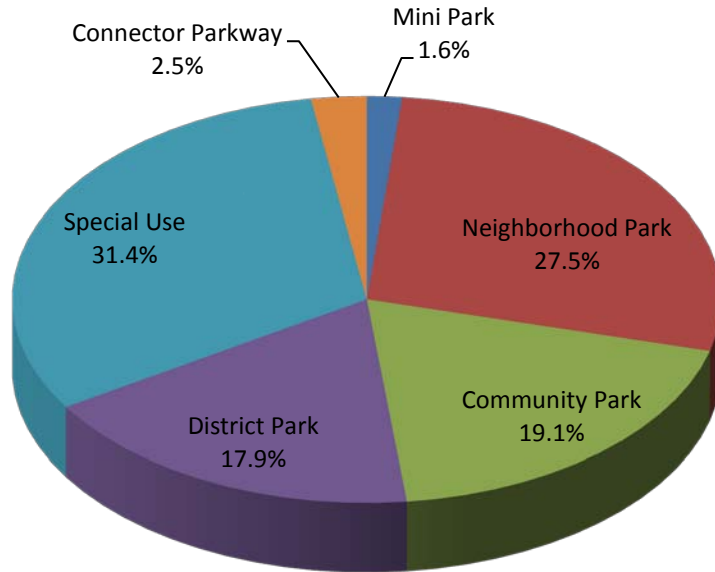
Type of Facility	Existing Acreage 2010	Desirable Acreage 2010	Desirable Acreage 2030
Mini Park	11.43	38.47	41.25
Neighborhood Park	196.67	192.36	206.25
Community Park	136.55	250.06	268.13
District Park	128.00	115.41	123.75
Special Use	224.34	115.41	123.75
Connector Parkway	18.10	57.71	61.88
Total	715.09	769.43	825.00
Population (2)	76,943	76,943	82,500

- (1) The recommended park area statistics are the National Parks and Recreation Standards.
- (2) Population estimates prepared by the Village of Arlington Heights, Illinois and the Northeastern Illinois Planning Commission

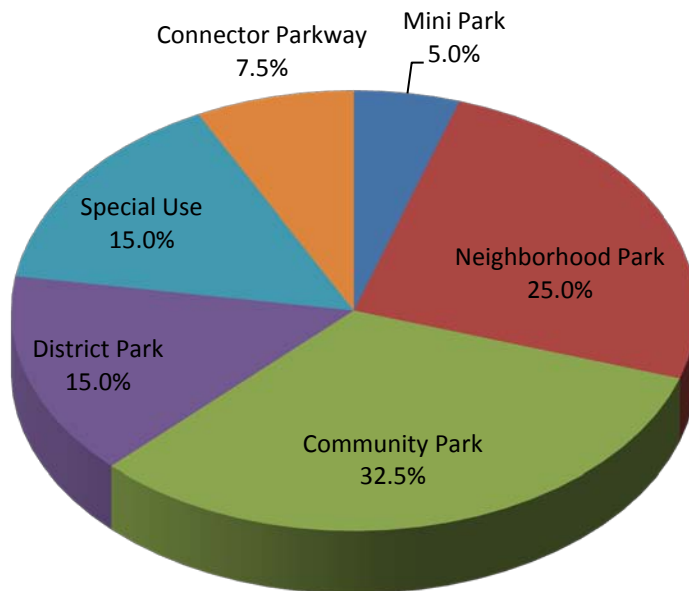
Arlington Heights Park District

Comparison of Existing Park Acreage With Desirable Park Acreage

715 Acres in 2010

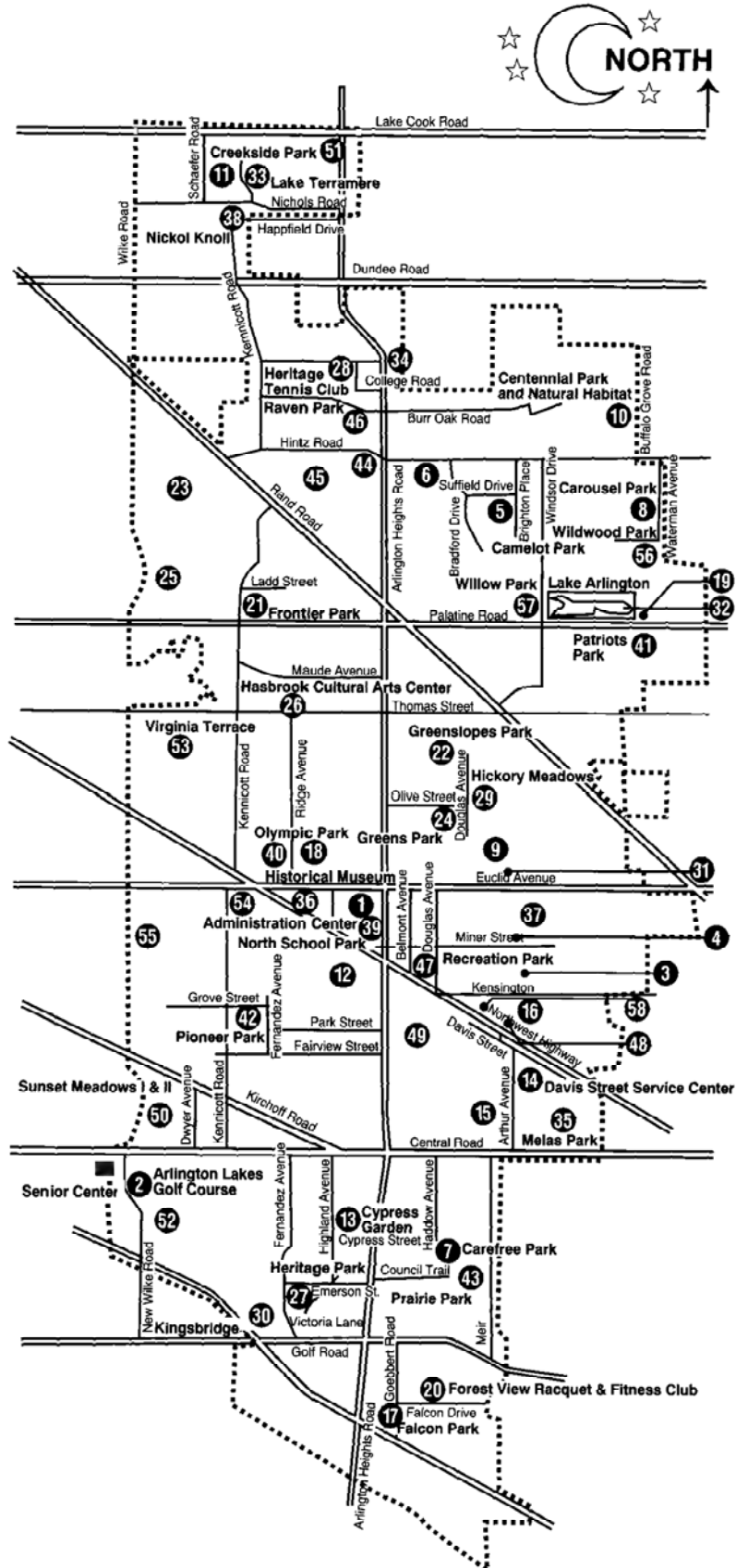


825 Acres in 2030





Arlington Heights Park District Map

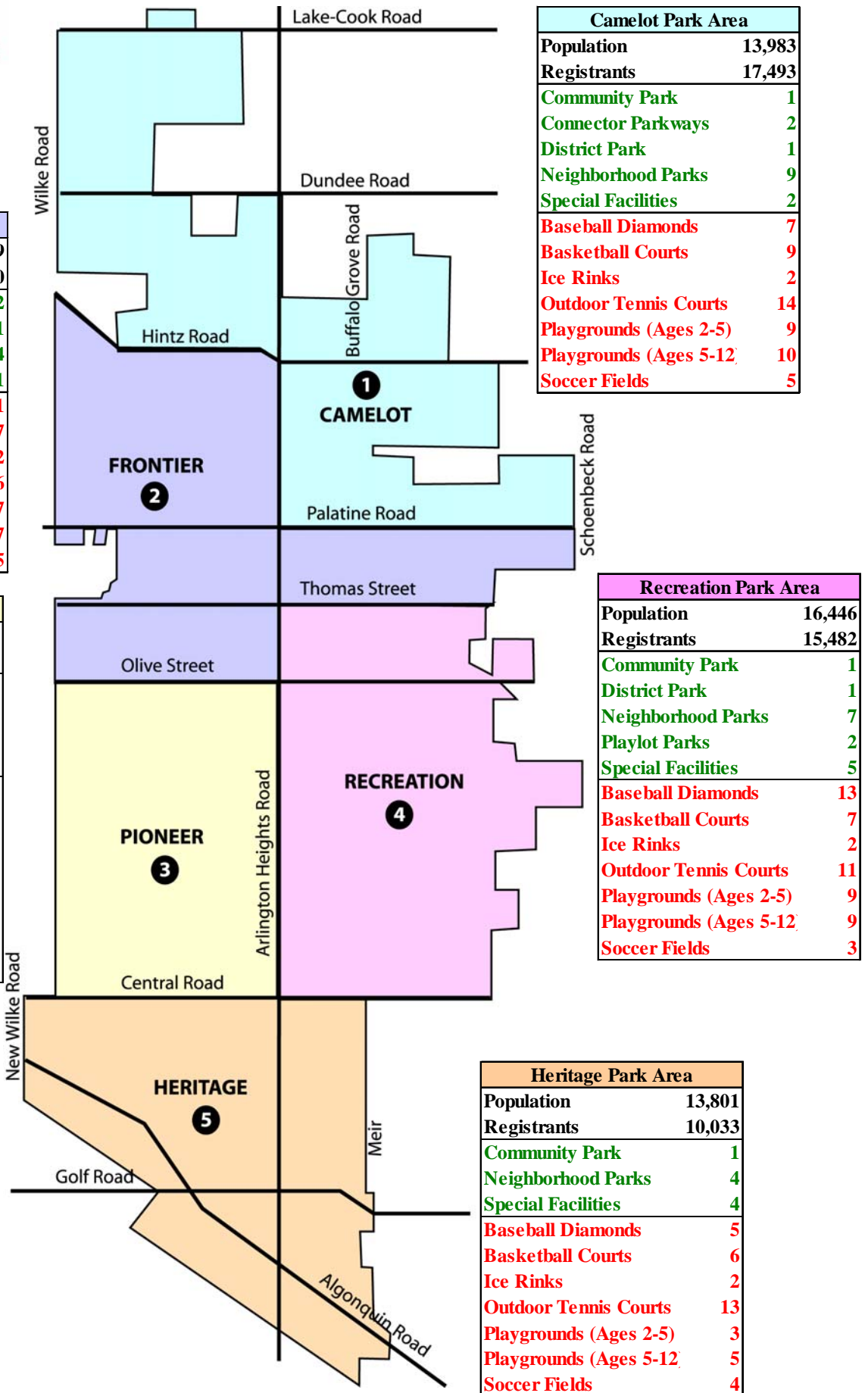




Demographic, Park & Facility Comparisons by Neighborhood

Frontier Park Area	
Population	14,959
Registrants	13,670
Community Parks	2
Connector Parkway	1
Neighborhood Parks	4
Playlot Park	1
Baseball Diamonds	11
Basketball Courts	7
Ice Rinks	2
Outdoor Tennis Courts	6
Playgrounds (Ages 2-5)	7
Playgrounds (Ages 5-12)	7
Soccer Fields	5

Pioneer Park Area	
Population	16,285
Registrants	16,402
Community Parks	3
Neighborhood Park	1
Playlot Parks	3
Special Facilities	3
Baseball Diamonds	5
Basketball Courts	3
Football Fields	4
Ice Rinks	2
Outdoor Tennis Courts	8
Playgrounds (Ages 2-5)	7
Playgrounds (Ages 5-12)	7
Soccer Field	4



Camelot Park Area	
Population	13,983
Registrants	17,493
Community Park	1
Connector Parkways	2
District Park	1
Neighborhood Parks	9
Special Facilities	2
Baseball Diamonds	7
Basketball Courts	9
Ice Rinks	2
Outdoor Tennis Courts	14
Playgrounds (Ages 2-5)	9
Playgrounds (Ages 5-12)	10
Soccer Fields	5

Recreation Park Area	
Population	16,446
Registrants	15,482
Community Park	1
District Park	1
Neighborhood Parks	7
Playlot Parks	2
Special Facilities	5
Baseball Diamonds	13
Basketball Courts	7
Ice Rinks	2
Outdoor Tennis Courts	11
Playgrounds (Ages 2-5)	9
Playgrounds (Ages 5-12)	9
Soccer Fields	3

Heritage Park Area	
Population	13,801
Registrants	10,033
Community Park	1
Neighborhood Parks	4
Special Facilities	4
Baseball Diamonds	5
Basketball Courts	6
Ice Rinks	2
Outdoor Tennis Courts	13
Playgrounds (Ages 2-5)	3
Playgrounds (Ages 5-12)	5
Soccer Fields	4



Parks & Facilities

Park Name	Acres	Washrooms	Office/Field House	Pool	Tot Lot	Playground	Ball Field	Soccer Field	Shared Use Soccer Field	Outdoor Tennis Courts	Basketball	Bike/Walk Path	Picnic Area	Sand Volleyball	Ice Rink	Sled Hill	Special Use
1 Administration Center	1.10	♿	■														
2 Arlington Lakes Golf Club	90.50		■													■	Golf Course, Banquet Rooms
3 Banta	1.50				♿	♿				■	■						
4 Berbecker	2.00				♿	♿	■			■	■						
5 Camelot	15.00	♿	■	♿	♿	♿	■	■	3-L	■	■	P	■	■			
6 Camelot Connector Parkway	5.40										■						
7 Carefree	10.60				♿	♿	■	■	2	■	■						1 Roller Hockey Court
8 Carousel	5.80				♿	♿		■		■	■						
9 Carriage Walk	3.30					♿					■	■					
10 Centennial	21.40				♿	♿	■	■	3	■	■	P				■	Nature Area and Boardwalk
11 Creekside	22.40				♿	♿			2	■	■		■				
12 Cronin	2.00				♿	♿					■						
13 Cypress	5.00															■	Garden Plots
14 Davis Street	4.91															■	Maintenance Service Center
15 Dryden	3.36				♿	♿	■	■	4			■					
16 Evergreen	3.50				♿	♿	■			■							
17 Falcon	1.10									■		■					
18 Festival	0.33					■						■					
19 Flentie	4.50				♿	♿	■			■	■		■				
20 Forest View	5.80	♿	■						7,3-L							■	Tennis, Racquetball and Fitness
21 Frontier	29.40	♿	■	♿	♿	♿	■	■	3	■	■	P	■	■		■	Garden Plots
22 Green Slopes	5.00								4		■					■	
23 Greenbrier	9.90				♿	♿	■		1		■					■	1 Roller Hockey Court
24 Greens	4.20				♿	♿				■	■						
25 Happiness	3.60				♿	♿											
26 Hasbrook	14.00		■		♿	♿	■		2-L	■	0.5						
27 Heritage	22.30	♿	■	♿	♿	♿	■	■	3-L	■	0.8	■	■	■	■		
28 Heritage Tennis Club	2.90	■	■													■	Eight Indoor Tennis Courts
29 Hickory Meadows	5.00											P		■			
30 Kingsbridge Arboretum	5.20										■	■				■	Memorial Arboretum

P - Picnic Shelter

♿ Current Handicap-Accessible Facilities

L - Lighted Tennis Court



Parks & Facilities

Park Name	Acres	Washrooms	Office/Field House	Pool	Tot Lot	Playground	Ball Field	Soccer Field	Shared Use Soccer Field	Outdoor Tennis Courts	Basketball	Bike/Walk Path	Picnic Area	Sand Volleyball	Ice Rink	Sled Hill	Special Use
31 Klehm	2.00				☺	☺					■				■		
32 Lake Arlington	93.00	☺	■		☺	☺					2.25	■				■	Boating, Fishing and Wetland
33 Lake Terramere	11.00				☺	☺					■						
34 McDonald Creek Parkway	11.00										■						
35 Melas	35.00	☺	■		☺	☺	■	■			2.5	■	■				
36 Memorial	0.50											■				■	War Memorials
37 Methodist	8.50						■	■									
38 Nickol Knoll	56.00	☺	■				■				1.25					■	9-Hole Golf Course
39 North School Park	1.65				☺						■					■	Fountain, Amphitheater
40 Olympic	9.90	☺	■	☺	☺	☺	■		2	■		■				■	Safety Town Course, Skate Park
41 Patriots	17.00				☺	☺	■	■		■		P			■		
42 Pioneer	23.30	☺	☺	☺	☺	☺	■	■	4-L	■	0.8				■		
43 Prairie	10.00				☺	☺	■	■		■	■					■	Rotary Field
44 Rand - Berkley	7.06				☺	☺	■	■									
45 Rand Connector Parkway	1.70																
46 Raven	8.50				■	■	■	■	3	■		■					
47 Recreation	21.10	■	■	■	☺	☺	■	■	3-L	■	■	■			■	■	Meyer Field, Fit Trail
48 Rose Garden	0.50															■	
49 Scarsdale	1.70				☺					■					■		
50 Sunset Meadows I & II	37.13	☺	■		☺	☺		■			0.9	■			■	■	Driving Range, Putting Green Football, Bocce
51 Sunset Ridge	2.35				☺	☺				■							
52 Victory	1.70				☺	☺			1								
53 Virginia Terrace	3.50				☺	☺	■			■	■						
54 Volz	5.00				■	■	■		2	■	■						
55 Westgate	2.00				☺	☺					■						
56 Wildwood	6.50				■	■		■	3	■	■						
57 Willow	22.00				■	■					■						
58 Windsor Parkway & Triangles	4.50										■						
Total Park Area	715.09																

P - Picnic Shelter

☺ Current Handicap-Accessible Facilities

L - Lighted Tennis Court

1. Administration Center 410 N. Arlington Heights Road 60004	1.10 acres	Special Use Acquired 1987
<p>This two story building (adjacent to North School Park) is in the downtown area. The 1938 building was purchased from School District #25 in 1987 and renovated in 1988 for Park District Administrative Offices.</p> <p>Features:</p> <ul style="list-style-type: none"> * Administration Offices - 23,000 sq. ft. * Parking Lots (2) (14,686 sq.ft.) (40 spaces - 3 handicapped) * Dance Studio (1,875 sq. ft.) * Small Stage * Board Room * Downstairs Meeting Room (2,185 sq. ft.) <p>Proposed Improvements:</p> <ul style="list-style-type: none"> * Replace Main Exit/Entry Doors * Tuckpoint and Paint * West Parking Lot Improvements * Window Replacements 		
2. Arlington Lakes Golf Club 1211 S. New Wilke Rd. 60005	90.50 acres	Special Use Park Acquired 1973, 1974, 1976
<p>Located on 90 acres, the 18-hole, par-68 course covers 5,360 yards. There are 106 sand traps and 14 lakes on the course making accuracy a priority over distance. Superbly manicured greens, tees, and fairways combine with an excellent design to provide a quality golf course for all players. This former Nike missile base was acquired from the Federal government. The potential exists for the acquisition of additional land if the current Army Reserve Base is closed.</p> <p>Features:</p> <ul style="list-style-type: none"> * Clubhouse (11,392 sq. ft.): Offices, Banquet Room with kitchen facilities, Meeting/ Program Room, Bar and Lounge Area, Downstairs Snack Bar Area, Cart Storage * Pro-shop * Locker Room Facilities (2) * 18-hole 5,360 yard golf course * Patio Area * Gazebo - (2) * Storm Water Detention Lakes (14) * Cart Paths (8,902 lineal feet) * Lighted Parking Lot (63,677 sq. ft.) (156 spaces- 4 handicapped) * Maintenance Building (6,400 sq. ft.) paved storage/staff parking (14, 846 sq. ft.) <p>Proposed Improvements:</p> <ul style="list-style-type: none"> * Clubhouse Furniture Replacements * Clubhouse Heat/Air Roof Top Unit Replaceme * Clubhouse Parking Lot Improvements * Clubhouse Roof Replacement * Equipment Replacement * Parking Lot Lighting Improvements * Pathway Paving - Remove & Install Concrete * Service Center Parking Lot Resurface * Service Center Roof * Service Center Siding Replacement 		
3. Banta Between Phelps and Waterman, South of Miner 60004	1.50 acres	Mini Park Acquired 1960
<p>Small park in older residential neighborhood in central east area. Mature trees. Joining two neighborhoods, Banta's age-specific play areas are divided by a large, old maple tree.</p> <p>Features:</p> <ul style="list-style-type: none"> * Accessible Playground * Accessible Basketball - mini-court (outdoor) * Lighting * Path (333.8 lineal feet) 		
4. Berbecker Miner and Wilshire 60004	2.00 acres	Neighborhood Park Acquired 1960
<p>Mini park in older residential neighborhood in central east area. Mature landscaping.</p> <p>Features:</p> <ul style="list-style-type: none"> * Accessible Playground * Ball Field * Basketball - mini-court (outdoor) * Lighting 		

5. Camelot 1005 East Suffield Drive 60004	15.00 acres	Community Park Acquired 1967
<p>Camelot Park is located in a 1970's residential neighborhood with mature trees and a mixture of open space and program areas. Camelot Connector Park connects Camelot Park with Willow and Lake Arlington parks. Camelot's location is unique. Residents have Camelot as their neighborhood park and community center, and a short distance east is Lake Arlington. Camelot has a quaint, country feel with a picturesque small creek running through the park's boundary. The park has a wooden bridge stretching across the creek in rainbow fashion and provides shelter with a covered picnic site.</p>		
Features:		
<ul style="list-style-type: none"> * Community Center: Offices/Gym/Program Room (10,537 sq.ft.), Pool Offices and Locker Rooms * Concession/Snack Bar Area * Zero-depth Swimming Pool - outdoor * Zero-depth Wading Pool - outdoor * Sprayground - outdoor * Diving Pool - outdoor * Athletic Field Play Area * Accessible Tennis Courts (3 outdoor-lighted) * Accessible Playground (2-5 years & 5-12 year 	<ul style="list-style-type: none"> * Accessible Basketball Courts - full court (2 outdoor) * Sand Volleyball Court * Ball Field * Soccer Field - shared use * Ice Skating * Picnic Area with Shelter * Lighting * Parking Lot - Lighted (1,333 sq.ft) (44 spaces - 2 handicapped) * Path (2,243 lineal feet) * Pedestrian Bridge over McDonald Creek 	
Proposed Improvements:		
<ul style="list-style-type: none"> * Master Plan Improvements * Tile In Gym (Asbestos Removal) * Gym HVAC & New Tunnel Piping 	<ul style="list-style-type: none"> * New Gym Floor Surface * Pathway Renovation * Tennis Court Service Panel Replacement 	
6. Camelot Connector Parkway Suffield and Bradford 60004	5.40 acres	Connector Park Acquired 1967
<p>Connects to Camelot Park on the Northwest. Shape of park follows McDonald Creek northward. Expansion of park north of Hintz Road to connect with McDonald Creek Connector Park has been discussed.</p>		
Features:		
<ul style="list-style-type: none"> * Path (953.2 lineal feet) 	Proposed Improvements: <ul style="list-style-type: none"> * Hazardous Tree Removal 	
7. Carefree Belmont, White Oak and Douglas 60005	10.6 acres	Neighborhood Park Acquired 1966, 1989
<p>Southeast park in residential neighborhood bordering Mount Prospect. Lots of open space with mature trees in portions.</p>		
Features:		
<ul style="list-style-type: none"> * Accessible Playground (2-5 years & 5-12 year * Accessible Roller Hockey Court * Soccer Field - shared use * Athletic Field Play Area * Accessible Ball Field 	<ul style="list-style-type: none"> * Accessible Basketball Courts - full court (2 outdoor) * Accessible Tennis Courts (2 outdoor) * Lighting * Parking Lot - Lighted (9,010 sq.ft.) (16 spaces) * Path (850 lineal feet) 	
Proposed Improvements:		
<ul style="list-style-type: none"> * Additional Parking * Colorcoat Tennis Courts 	<ul style="list-style-type: none"> * New Pathway (850 lineal feet) 	

8. Carousel Suffield and Forrest 60004	5.80 acres	Neighborhood Park Acquired 1966																		
<p>Far northeast park in residential neighborhood bordering Prospect Heights. Owned by SD#23 and leased since 1966.</p> <p style="text-align: center;">Features:</p> <table border="0" style="width: 100%;"> <tr> <td>* Playground (2-5 years & 5-12 years)</td> <td>* Path (900 lineal feet)</td> </tr> <tr> <td>* Soccer Field</td> <td>* Lighting</td> </tr> <tr> <td>* Athletic Field Play Area</td> <td>* Drinking Fountain</td> </tr> <tr> <td>* Accessible Basketball Court - full court (outdoor)</td> <td>* Storm Water Detention Area</td> </tr> </table> <p style="text-align: center;">Proposed Improvements:</p> <table border="0" style="width: 100%;"> <tr> <td>* Basketball Court Improvements</td> <td>* Playground Improvements</td> </tr> <tr> <td>* Pathway Improvements</td> <td></td> </tr> </table>			* Playground (2-5 years & 5-12 years)	* Path (900 lineal feet)	* Soccer Field	* Lighting	* Athletic Field Play Area	* Drinking Fountain	* Accessible Basketball Court - full court (outdoor)	* Storm Water Detention Area	* Basketball Court Improvements	* Playground Improvements	* Pathway Improvements							
* Playground (2-5 years & 5-12 years)	* Path (900 lineal feet)																			
* Soccer Field	* Lighting																			
* Athletic Field Play Area	* Drinking Fountain																			
* Accessible Basketball Court - full court (outdoor)	* Storm Water Detention Area																			
* Basketball Court Improvements	* Playground Improvements																			
* Pathway Improvements																				
9. Carriage Walk Corner of Derbyshire and Marshall 60004	3.30 acres	Neighborhood Park Acquired 1987																		
<p>Adjacent to St. Viator High School and in a residential neighborhood with detention area and landscaping.</p> <p>Features:</p> <table border="0" style="width: 100%;"> <tr> <td>* Accessible Playground (2-5 years & 5-12 year</td> <td>* St. Viator High School: baseball, softball, soccer, athletic field play area</td> </tr> <tr> <td>* Path (396.8 lineal feet)</td> <td></td> </tr> <tr> <td>* Picnic Area</td> <td></td> </tr> <tr> <td>* Storm Water Detention Area</td> <td></td> </tr> </table> <p style="text-align: center;">Adjacent Facilities</p> <p style="text-align: center;">Proposed Improvements</p> <table border="0" style="width: 100%;"> <tr> <td>* Pathway Improvements</td> </tr> </table>			* Accessible Playground (2-5 years & 5-12 year	* St. Viator High School: baseball, softball, soccer, athletic field play area	* Path (396.8 lineal feet)		* Picnic Area		* Storm Water Detention Area		* Pathway Improvements									
* Accessible Playground (2-5 years & 5-12 year	* St. Viator High School: baseball, softball, soccer, athletic field play area																			
* Path (396.8 lineal feet)																				
* Picnic Area																				
* Storm Water Detention Area																				
* Pathway Improvements																				
10. Centennial 1209 Burr Oak Drive 60004	21.40 acres	Neighborhood Park Acquired 1976, 1994																		
<p>Nature preserve and park. Nature preserve is prairie-like setting with wooden walkway and observation area. Park is adjacent to Riley school.</p> <p style="text-align: center;">Features:</p> <table border="0" style="width: 100%;"> <tr> <td>* Playground (2-5 years & 5-12 years)</td> <td>* Picnic Area with Shelter</td> </tr> <tr> <td>* Tennis Courts – (3 outdoor)</td> <td>* Drinking Fountain</td> </tr> <tr> <td>* Basketball Court - full court (outdoor)</td> <td>* Nature/Conservation Area with Observation Deck</td> </tr> <tr> <td>* Accessible Ball Field - unlighted</td> <td>* Path (1,412.4 lineal feet)</td> </tr> <tr> <td>* Accessible Ball Field - lighted</td> <td>* Lighting</td> </tr> <tr> <td>* Accessible Baseball Diamond</td> <td>* Parking Lot – lighted (17,988 sq.ft.) (61 spaces – 3 handicapped)</td> </tr> <tr> <td>* Soccer Field - shared use</td> <td></td> </tr> <tr> <td>* Paved Multi-use Play Area</td> <td></td> </tr> </table> <p style="text-align: center;">Proposed Improvements:</p> <table border="0" style="width: 100%;"> <tr> <td>* Parking Lot Improvements</td> <td>* Tennis Court Improvements</td> </tr> </table>			* Playground (2-5 years & 5-12 years)	* Picnic Area with Shelter	* Tennis Courts – (3 outdoor)	* Drinking Fountain	* Basketball Court - full court (outdoor)	* Nature/Conservation Area with Observation Deck	* Accessible Ball Field - unlighted	* Path (1,412.4 lineal feet)	* Accessible Ball Field - lighted	* Lighting	* Accessible Baseball Diamond	* Parking Lot – lighted (17,988 sq.ft.) (61 spaces – 3 handicapped)	* Soccer Field - shared use		* Paved Multi-use Play Area		* Parking Lot Improvements	* Tennis Court Improvements
* Playground (2-5 years & 5-12 years)	* Picnic Area with Shelter																			
* Tennis Courts – (3 outdoor)	* Drinking Fountain																			
* Basketball Court - full court (outdoor)	* Nature/Conservation Area with Observation Deck																			
* Accessible Ball Field - unlighted	* Path (1,412.4 lineal feet)																			
* Accessible Ball Field - lighted	* Lighting																			
* Accessible Baseball Diamond	* Parking Lot – lighted (17,988 sq.ft.) (61 spaces – 3 handicapped)																			
* Soccer Field - shared use																				
* Paved Multi-use Play Area																				
* Parking Lot Improvements	* Tennis Court Improvements																			
11. Creekside Schaeffer and Nichols Roads 60004	22.40 acres	Neighborhood Park Acquired 1988, 1989																		
<p>Farthest northwest park in mixed residential and commercial neighborhood, Creekside is close to Nickol Knoll Golf Club, borders Buffalo Creek and is on both east and west sides of Schaeffer Road.</p> <p style="text-align: center;">Features:</p> <table border="0" style="width: 100%;"> <tr> <td>* Pedestrian Bridge over Buffalo Creek</td> <td>* Athletic Field Play Area</td> </tr> <tr> <td>* Tennis Courts – (2 outdoor)</td> <td>* Basketball - half court (outdoor)</td> </tr> <tr> <td>* Storm Water Detention Areas</td> <td>* Sand Volleyball Court</td> </tr> <tr> <td>* Playground (2-5 years & 5-12 years)</td> <td>* Path (1,106.2 lineal feet)</td> </tr> </table> <p style="text-align: center;">Proposed Improvements:</p> <table border="0" style="width: 100%;"> <tr> <td>* Erosion Control Along Creek</td> <td>* New Water Fountain and water line</td> </tr> <tr> <td>* Hazardous Tree Removal</td> <td>Connect Schaefer w/VAH Sidewalk (50% w/VAH)</td> </tr> </table>			* Pedestrian Bridge over Buffalo Creek	* Athletic Field Play Area	* Tennis Courts – (2 outdoor)	* Basketball - half court (outdoor)	* Storm Water Detention Areas	* Sand Volleyball Court	* Playground (2-5 years & 5-12 years)	* Path (1,106.2 lineal feet)	* Erosion Control Along Creek	* New Water Fountain and water line	* Hazardous Tree Removal	Connect Schaefer w/VAH Sidewalk (50% w/VAH)						
* Pedestrian Bridge over Buffalo Creek	* Athletic Field Play Area																			
* Tennis Courts – (2 outdoor)	* Basketball - half court (outdoor)																			
* Storm Water Detention Areas	* Sand Volleyball Court																			
* Playground (2-5 years & 5-12 years)	* Path (1,106.2 lineal feet)																			
* Erosion Control Along Creek	* New Water Fountain and water line																			
* Hazardous Tree Removal	Connect Schaefer w/VAH Sidewalk (50% w/VAH)																			

12. Cronin South and Grove 60005	2.00 acres	Mini Park Acquired 1930
<p>One of the oldest parks located in the center of town in a heavy residential neighborhood across from South Middle School. Mature landscaping.</p> <p style="text-align: center;">Features:</p> <ul style="list-style-type: none"> * Accessible Playground (2-5 years & 5-12 year * Athletic Field Play Area * Lighting * Path (547 lineal feet) 		
13. Cypress Gardens Cypress and Arlington Heights Road 60005	5.00 acres	Special Use Park Leased
<p>Leased from Village. Community garden plots measuring 25' by 30' rented to resident gardeners. Multiple water sources.</p> <p style="text-align: center;">Features:</p> <ul style="list-style-type: none"> * Garden plots - 99 available * Water - multiple sources 		
14. Davis Street Service Center 1436 E. Davis Street 60005	4.91 acres	Special Use Acquired 1993, 2003
<p>A two-building complex with storm water detention area, Davis serves both as the main location for Park District tradesmen and as the south side service center. The buildings are for also used for storage.</p> <p>Features:</p> <ul style="list-style-type: none"> * Davis I - Maintenance Service Center (21,720 sq. ft.) Office, Shop and Warehouse * Outdoor Yard storage paved & unpaved (5,056 sq. ft.) * Parking Lot (6,020 sq.ft.) (10 spaces, 1 handicapped) <hr/> <p>* Davis II - Storage and maintenance facility (20,628 sq. ft.) Office, Shop and Warehouse</p> <p>* Outdoor Yard storage paved & unpaved (43,790 sq. ft.)</p> <p>* Parking Lot (9,636 sq.ft.) (29 spaces)</p> <p>* Storm Water Detention Area</p> <p style="text-align: center;">Proposed Improvements:</p> <ul style="list-style-type: none"> * Tuck-point and Block Improvements * Parking Lot Paving * Davis II Improvements * Davis II Roof Improvements * Re-Engineer Detention Area - North 		
15. Dryden Rockwell and Dryden 60005	3.50 acres Park 5.0 acres School	Neighborhood Park and School Acquired 1957, 1997, 2000
<p>Dryden is an older park in center of town in a residential neighborhood of single-family homes and is adjacent to a school and church. Dryden is composed of several parcels acquired over a 50 year period. Summer outdoor tennis lessons are held on the tennis courts. Mature landscaping.</p> <p>Features:</p> <ul style="list-style-type: none"> * Accessible Playgrounds (2-5 years & 5-12 year * Accessible Tennis Courts – (4 outdoor) * Accessible Ball Field * Soccer Field - shared use * Athletic Field Play Area * Picnic Area * Lighting * Parking Lot (7,524 sq.ft.) (22 spaces, 1 handicapped) <p style="text-align: center;">Adjacent Facilities:</p> <ul style="list-style-type: none"> * Dryden Elementary School K-5: Paved Multi-use Play Area, Soccer Field (cooperative use) Playground, Parking Lot <p style="text-align: center;">Proposed Improvements:</p> <ul style="list-style-type: none"> * Hazardous Tree Removal - Property Line * Colorcoat Tennis Courts 		

16. Evergreen Grove and Gibbons 60004	3.50 acres	Neighborhood Park Acquired 1956
<p>Older park in south central part of town in older residential neighborhood. Mature landscaping. Surrounded by mature maple, linden and pine trees, the park's play area is tucked into the shaded east corner.</p> <p>Features:</p> <ul style="list-style-type: none"> * Playground (2-5 years & 5-12 years) * Basketball Court - full court (outdoor) * Ball Field * Path (573.4 lineal feet) * Lighting * Drinking Fountain <p>Proposed Improvements:</p> <ul style="list-style-type: none"> * Renovate Playground * Replace Water Fountain 		
17. Falcon Goebbert and Falcon 60005	1.10 acres	Neighborhood Park Acquired 1987
<p>Small park in the southeastern part of the Village in a neighborhood of multi-family housing. This park, is a storm water detention area with a paved walkway, basketball court and picnic area. The open space provides a recreational area for neighboring apartment buildings.</p> <p>Features:</p> <ul style="list-style-type: none"> * Basketball Court - Full Court (outdoor) * Path (222.2 lineal feet) * Picnic Area * Storm Water Detention Area <p>Proposed Improvements:</p> <ul style="list-style-type: none"> * New Playground * Basketball and Pathway Improvements 		
18. Festival Chestnut and Hawthorne 60004	.33 acres	Mini Park Leased 1983
<p>Small park leased from the Village in the center of town in a heavily residential area. Mature landscaping. The charming gazebo has been the site of weddings and is a gathering place for neighbors who were instrumental in the creation of this corner park. Mature trees shade the play equipment making it the perfect spot on a sunny day.</p> <p>Features:</p> <ul style="list-style-type: none"> * Playground (2-5 years) * Gazebo * Patio Area * Drinking Fountain * Picnic Area <p>Proposed Improvements:</p> <ul style="list-style-type: none"> * ADA Pathway Access and Fountain Improvements 		
19. Flentie Mulberry and Birchwood 60004	4.50 acres	Neighborhood Park Acquired 1965, 1987
<p>First leased then purchased from SD#23. Located in the northeastern part of town in a heavily residential newer neighborhood. Adjacent to Lake Arlington. Mature landscaping.</p> <p>Features:</p> <ul style="list-style-type: none"> * Playground (2-5 years & 5-12 years) * Basketball - mini (outdoor) * Accessible Ball Field * Lighting * Path to Lake Arlington (860.6 lineal feet) * Sand Volleyball Court <p>Adjacent Facilities:</p> <ul style="list-style-type: none"> * Lake Arlington <p>Proposed Improvements:</p> <ul style="list-style-type: none"> * Pathway Improvements 		

20. Forest View Racquet and Fitness Club 800 East Falcon Drive 60005	5.80 acres	Special Use Acquired 1967
<p>Forest View Racquet and Fitness Club serves the tennis players in south Arlington Heights. Professional instructors hold classes for individuals and groups of all ages. Private club amenities include locker rooms, with saunas and whirlpools, pro shop, lounge, nursery care, leagues and tournaments, and permanent court time.</p>		
<p>Features:</p> <ul style="list-style-type: none"> * Tennis Courts - indoor (6) (65,100 sq.ft.) * Tennis Courts - outdoor (7 - 3 lighted) * Racquetball Courts (6) * Nursery * Sauna and Whirlpool (1 in each locker room) * Locker Room Facilities (2) * Lounge * Fitness Facility * Aerobics/Dance Studio * Gazebo and Patio Area * Storm Water Detention Area * Path (203 lineal feet) * Parking Lot (16,895.3 sq.ft.) (34 spaces – 2 handicapped) 	<p>Proposed Improvements:</p> <ul style="list-style-type: none"> * Replace Domestic Hot Water Heater * Resurface Parking Lot * Re-carpet 1st & 2nd Floor * Install Reflective Ceiling * ADA - Resurface Parking Lot * Colorcoat Indoor Tennis Courts * Sand and Refinish Six Racquetball Courts Flooring * Strongwall Application on Racquetball Courts * Re-tile Women's Shower Walls & Floors * New Partitions In Women's Locker Room * Purchase Computer/ Digital Card Equipment * Outdoor Tennis Court Improvements * Re-tile Main Staircase * Regrade Detention Basin * Replace Backdrops 	
21. Frontier 1933 N. Kennicott 60004	29.30 acres	Community Park Acquired 1965, 1984, 1999, 2000
<p>Large northern park acquired in 1965 with adjacent parcels recently added, Frontier Park is located in a residential neighborhood and adjacent to Palatine Road. The park contains the Park District's north side maintenance service center, community center, and outdoor pool. Mature landscaping with some wooded areas. Frontier is one of the busiest "program" centers in the Park District. A variety of preschool classes, youth activities, and adult programs are offered.</p>		
<p style="text-align: center;">Features:</p>		
<ul style="list-style-type: none"> * Community Center: Offices/Gym/Program Room (10,537 sq.ft.), Pool Offices and Locker Rooms * Concession Snack Bar Area * Zero-depth Swimming Pool - outdoor * Zero-depth Wading Pool - outdoor * Sprayground - outdoor * Diving Pool - outdoor * Playgrounds (2) (2-5 years & 5-12 years) * Tennis courts - outdoor (3) * Ice Skating and Boarded Hockey Rinks (A) * Basketball Court (2) - full court (outdoor) 	<ul style="list-style-type: none"> * Sand Volleyball Court * Ball Field * Soccer Field - shared use * Garden Plots - 58 available * Picnic Area with Shelter * Path (5,316 lineal feet) * Lighting * Parking Lots - Lighted (2) (27,313 sq.ft.) (91 spaces – 3 handicapped) * Maintenance Service Center (6,400 sq.ft.) * Outdoor Storage Yard and Parking (35,315 sq. ft.) 	
<p style="text-align: center;">Proposed Improvements:</p>		
<ul style="list-style-type: none"> * Master Plan Improvements * Landscape Plantings (North End) * Playground Improvements 	<ul style="list-style-type: none"> * Renovate Pathway System * Renovate Tennis Courts 	

22. Green Slopes Douglas and Marion 60005	5.00 acres	Neighborhood Park Leased 1977
<p>Leased from the Village, Green Slopes is a medium-sized park in the center of town in an older residential neighborhood. The four excellent tennis courts are used for the summer outdoor tennis program. It is also a popular winter sledding location. Mature landscaping. This storm water detention area also has a bike-walk path and parking lot.</p> <p>Features:</p> <ul style="list-style-type: none"> * Tennis courts - outdoor (4) * Sled Hill - lighted * Storm Water Detention Area * Path (1,361.7 lineal feet) * Parking Lot (4,200 sq. ft.) (5 spaces) <p>Proposed Improvements:</p> <ul style="list-style-type: none"> * Colorcoat Tennis Courts 		
23. Greenbrier and Connector Parkway Verde and Roanoke 60004	9.90 acres Park 4.7 acres School	Neighborhood Park and School Acquired 1963, 1971
<p>Park and connector parkway, adjacent to Greenbrier School (4.7 acres) in the northwest part of the Village. Acquired in two parcels over an eight year period in a residential neighborhood with mature landscaping.</p> <p>Features:</p> <ul style="list-style-type: none"> * Playground (2-5 years & 5-12 years) * Accessible Tennis Court - outdoor * Ball Fields (2) * Soccer Field - practice use * Athletic Field Play Area * Accessible Roller Hockey Rink * Path (2,474 lineal feet) * Storm Water Detention Area <p>Adjacent Facilities:</p> <ul style="list-style-type: none"> * Greenbrier Elementary School K-5: Paved Multi-use Play Area, Playground, Parking Lot, Basketball Courts (4 outdoor) 		
24. Greens Olive and Douglas 60004	4.20 acres	Neighborhood Park and School Leased 1992
<p>Nestled against a mini-forest, there are several passive recreation areas with benches and picnic tables. Leased from School District #25, adjacent to Olive-Mary Stitt School in the center of the Village, Greens was exchanged in 1993 for Rand-Berkley Park. Mature landscaping.</p> <p>Features:</p> <ul style="list-style-type: none"> * Playground (2-5 years & 5-12 years) * Basketball Court - full court (outdoor) * Path (1,334.9 lineal feet) * Lighting <p>Adjacent Facilities:</p> <ul style="list-style-type: none"> * Olive-Mary Stitt Elementary School K-5: Playgrounds (2), Soccer Field (1), Multi-use Play Area, Nature/Conservation Area, Parking Lot 		
25. Happiness Verde and Champlain 60004	2.00 acres Park 1.60 acres Village	Mini Park Acquired 1963, 1980
<p>Small park northwest of Frontier Park and adjacent to a Village detention area. Two separate parcels can be connected at a future time. Residential neighborhood with mature landscaping.</p> <p>Features:</p> <ul style="list-style-type: none"> * Playground (2-5 years & 5-12 years) * Retention Pond on Village Property * Storm Water Detention Area on Village Property * Path (127 lineal feet) <p>Proposed Improvements:</p> <ul style="list-style-type: none"> * New ADA Picnic Table * Install Security Lighting 		

26. Hasbrook 333 West Maude 60004	14.00 acres	Community Park Acquired 1959																														
<p>Older park in the north central section of town, Hasbrook Park has a 1960's era building with raised wood floor for dance and an arts and crafts room that is furnished with all the equipment necessary for a complete fine arts program including kilns, potters wheels, table and standing easels, and brushes. The surrounding neighborhood is undergoing a major recycling of smaller, older homes to large, new homes.</p> <p style="text-align: center;">Features:</p> <table border="0" style="width: 100%;"> <tr> <td>* Dance/Art/Meeting Rooms- (2,950 sq.ft.)</td> <td>* Path (4,327.1 lineal feet)</td> </tr> <tr> <td>* Playground (2-5 years & 5-12 years)</td> <td>* Storm Water Detention Area</td> </tr> <tr> <td>* Basketball Courts (2) half court (outdoor – lighted)</td> <td>* Fenced Retention Pond</td> </tr> <tr> <td>* Tennis Courts (2 outdoor – lighted)</td> <td>* Lighting</td> </tr> <tr> <td>* Ball Fields (2)</td> <td>* Parking Lot (14,400 sq. ft.) (72 spaces – 2 handicapped)</td> </tr> <tr> <td>* Drinking Fountain</td> <td></td> </tr> </table> <p style="text-align: center;">Proposed Improvements:</p> <table border="0" style="width: 100%;"> <tr> <td>* Install New Water Main Service</td> <td>* Replace Parking Lot Lighting, Poles and Fixtures</td> </tr> <tr> <td>* Parking Lot Improvements</td> <td>* Roof Improvements</td> </tr> <tr> <td>* Sealcoat Pathway</td> <td>* Tennis and Basketball Court Renovation</td> </tr> </table>			* Dance/Art/Meeting Rooms- (2,950 sq.ft.)	* Path (4,327.1 lineal feet)	* Playground (2-5 years & 5-12 years)	* Storm Water Detention Area	* Basketball Courts (2) half court (outdoor – lighted)	* Fenced Retention Pond	* Tennis Courts (2 outdoor – lighted)	* Lighting	* Ball Fields (2)	* Parking Lot (14,400 sq. ft.) (72 spaces – 2 handicapped)	* Drinking Fountain		* Install New Water Main Service	* Replace Parking Lot Lighting, Poles and Fixtures	* Parking Lot Improvements	* Roof Improvements	* Sealcoat Pathway	* Tennis and Basketball Court Renovation												
* Dance/Art/Meeting Rooms- (2,950 sq.ft.)	* Path (4,327.1 lineal feet)																															
* Playground (2-5 years & 5-12 years)	* Storm Water Detention Area																															
* Basketball Courts (2) half court (outdoor – lighted)	* Fenced Retention Pond																															
* Tennis Courts (2 outdoor – lighted)	* Lighting																															
* Ball Fields (2)	* Parking Lot (14,400 sq. ft.) (72 spaces – 2 handicapped)																															
* Drinking Fountain																																
* Install New Water Main Service	* Replace Parking Lot Lighting, Poles and Fixtures																															
* Parking Lot Improvements	* Roof Improvements																															
* Sealcoat Pathway	* Tennis and Basketball Court Renovation																															
27. Heritage 506 West Victoria 6005	22.30 acres Park 5.00 acres School	Community Park and School Acquired 1965																														
<p>Older park in residential neighborhood adjacent to Juliette Low school in the far southern part of town, Heritage has path/sidewalk around 90% of park perimeter and mature landscaping. One of five community centers, Heritage Park provides classroom space, offices and meeting rooms for the neighborhood. During the winter season, the sled hill and ice rinks are a popular winter attraction.</p> <p style="text-align: center;">Features:</p> <table border="0" style="width: 100%;"> <tr> <td>* Community Center: (2,800 sq.ft.) Offices Program Room, Pool Offices</td> <td>* Accessible Basketball Court (2) - full court (outdoor)</td> </tr> <tr> <td>* Locker Rooms (2)</td> <td>* Athletic Field Play Area</td> </tr> <tr> <td>* Concession/Snack Bar Area</td> <td>* Accessible Baseball Diamond</td> </tr> <tr> <td>* Zero-depth Swimming Pool - outdoor</td> <td>* Accessible Ball Fields (2)</td> </tr> <tr> <td>* Zero-depth Wading Pool - outdoor</td> <td>* Soccer Fields (2) - shared use</td> </tr> <tr> <td>* Sprayground - outdoor</td> <td>* Playground (2-5 years & 5-12 years)</td> </tr> <tr> <td>* Diving Pool - outdoor</td> <td>* Sand Volleyball Court</td> </tr> <tr> <td>* Tennis Courts (3 outdoor – lighted)</td> <td>* Sled Hill - lighted</td> </tr> <tr> <td>* Ice Skating and Boarded Hockey Rinks (A)</td> <td>* Lighting</td> </tr> <tr> <td>* Picnic Area</td> <td>* Parking Lot (11,656.31 sq.ft.) (29 spaces – 4 handicapped)</td> </tr> <tr> <td>* Path (4,823.5 lineal feet)</td> <td></td> </tr> </table> <p style="text-align: center;">Adjacent Facilities:</p> <table border="0" style="width: 100%;"> <tr> <td>* Juliette Low Elementary School K-5 Gymnasium – cooperative use agreement</td> <td>* Classroom – CAP use</td> </tr> </table> <p style="text-align: center;">Proposed Improvements:</p> <table border="0" style="width: 100%;"> <tr> <td>Master Plan Improvements</td> <td>* Sled Hill Erosion Control</td> </tr> <tr> <td>* Hockey Rink Improvements</td> <td>* Sled Hill Fencing/Railing Improvements</td> </tr> <tr> <td>* Basketball Court (resurface in Phase 12)</td> <td>* Sled Hill Stairway Replacements</td> </tr> </table>			* Community Center: (2,800 sq.ft.) Offices Program Room, Pool Offices	* Accessible Basketball Court (2) - full court (outdoor)	* Locker Rooms (2)	* Athletic Field Play Area	* Concession/Snack Bar Area	* Accessible Baseball Diamond	* Zero-depth Swimming Pool - outdoor	* Accessible Ball Fields (2)	* Zero-depth Wading Pool - outdoor	* Soccer Fields (2) - shared use	* Sprayground - outdoor	* Playground (2-5 years & 5-12 years)	* Diving Pool - outdoor	* Sand Volleyball Court	* Tennis Courts (3 outdoor – lighted)	* Sled Hill - lighted	* Ice Skating and Boarded Hockey Rinks (A)	* Lighting	* Picnic Area	* Parking Lot (11,656.31 sq.ft.) (29 spaces – 4 handicapped)	* Path (4,823.5 lineal feet)		* Juliette Low Elementary School K-5 Gymnasium – cooperative use agreement	* Classroom – CAP use	Master Plan Improvements	* Sled Hill Erosion Control	* Hockey Rink Improvements	* Sled Hill Fencing/Railing Improvements	* Basketball Court (resurface in Phase 12)	* Sled Hill Stairway Replacements
* Community Center: (2,800 sq.ft.) Offices Program Room, Pool Offices	* Accessible Basketball Court (2) - full court (outdoor)																															
* Locker Rooms (2)	* Athletic Field Play Area																															
* Concession/Snack Bar Area	* Accessible Baseball Diamond																															
* Zero-depth Swimming Pool - outdoor	* Accessible Ball Fields (2)																															
* Zero-depth Wading Pool - outdoor	* Soccer Fields (2) - shared use																															
* Sprayground - outdoor	* Playground (2-5 years & 5-12 years)																															
* Diving Pool - outdoor	* Sand Volleyball Court																															
* Tennis Courts (3 outdoor – lighted)	* Sled Hill - lighted																															
* Ice Skating and Boarded Hockey Rinks (A)	* Lighting																															
* Picnic Area	* Parking Lot (11,656.31 sq.ft.) (29 spaces – 4 handicapped)																															
* Path (4,823.5 lineal feet)																																
* Juliette Low Elementary School K-5 Gymnasium – cooperative use agreement	* Classroom – CAP use																															
Master Plan Improvements	* Sled Hill Erosion Control																															
* Hockey Rink Improvements	* Sled Hill Fencing/Railing Improvements																															
* Basketball Court (resurface in Phase 12)	* Sled Hill Stairway Replacements																															

28. Heritage Tennis Club 7 West College Drive 60004	2.90 acres	Special Use Acquired 1987
<p>Heritage Tennis Club serves tennis players in north Arlington Heights. It features eight indoor tennis courts with a state-of-the-art lighting system, USPTA and PTR professional teaching staff, child care, pro shop, locker rooms and lounge/snack bar facilities. Dedicated to serving the tennis community by designing and promoting tennis programming to all players, the Club offers outdoor tennis programs in four neighboring communities.</p> <p>Features:</p> <ul style="list-style-type: none"> * Tennis Courts - indoor (8) (53,350 sq.ft.) * Clubhouse * Concession/Snack Bar Area * Pro Shop * Lounge * Sauna * Nursery * Locker Room Facilities (2) * Parking Lots (2) (20,880 sq.ft.) (58 spaces – 4 handicapped) <p>Proposed Improvements:</p> <ul style="list-style-type: none"> * ADA Renovate Vanity - Women's Locker Room * ADA Renovate Partitions - Men's Locker Room * ADA Renovate Partitions - Women's Locker Room * Install Exterior Perimeter Outdoor Drainage Tile * Outdoor Landscaping * Paint End Walls/ Beams on Courts * Purchase Pro Shop Storage, Wall Units etc. * Replace Court Bell System * Replace Court Heaters and Exhaust Fans on End Walls * Replace Domestic Hot Water Heater * Replace Exterior Court Doors * Replace HVAC Units 		
29. Hickory Meadows Douglas and Marion 60004	5.00 acres	Neighborhood Park and School Leased 1969
<p>Older park in the center of town across from Green Slopes Park. Leased from the Village, Hickory Meadows is a popular skating rink in the detention basin ringed by stately pine trees. The warming shelter provides a comfortable and warm spot for relaxing between skating sessions.</p> <p>Features:</p> <ul style="list-style-type: none"> * Ice Skating Rink * Shelter Building * Soccer Field - practice use * Picnic Area * Path (308 lineal feet) * Storm Water Detention Area * Lighting 		
30. Kingsbridge Arboretum Kaspar and Victoria 60005	5.20 acres	Special Use Acquired 1964, 1987
<p>Park is in the far southwest part of town abutting a commercial area on a heavy traffic road, Kingsbridge Arboretum is a 5.2 acre open space with rolling turf and a variety of trees.</p> <p>Features:</p> <ul style="list-style-type: none"> * Arboretum * Picnic Area * Path (1,417 lineal feet) <p>Proposed Improvements:</p> <ul style="list-style-type: none"> * Park Plantings 		
31. Klehm Wilshire and Hawthorne 60004	2.00 acres	Mini Park Acquired 1960
<p>Small park in the center of town just north of Euclid in an older residential neighborhood, Klehm is named for one of the Park District's original commissioners. Mature landscaping and abundant trees make this neighborhood park seem tucked in a forest.</p> <p>Features:</p> <ul style="list-style-type: none"> * Accessible Playground (2-5 years & 5-12 years) * Basketball Court - full court (outdoor) * Athletic Field Play Area * Lighting <p>Proposed Improvements:</p> <ul style="list-style-type: none"> * ADA Access to Basketball Court * Upgrade to Energy Efficient Park Lighting 		

32. Lake Arlington 2201 N. Windsor 60004	93.00 acres	District Park Leased 1990				
<p>Lake Arlington is a large park in the northeastern part of town on the Prospect Heights border in an area of newer homes and town homes. It is a man-made lake (the earth removed was transported to a landfill to form Nickol Knoll Golf Club) created to ease flooding problems. The 2.4 mile walking path is used year-round. The 50 acre detention lake allows boating but no swimming.</p> <p style="text-align: center;">Features:</p> <table border="0" style="width: 100%;"> <tr> <td style="width: 50%; vertical-align: top;"> <ul style="list-style-type: none"> * Storm Water Detention Lake (50 acres) * Boathouse (3,854 sq. ft.): Concession/ Snack Bar Area, Downstairs Boat Storage Program Area, Offices * Outdoor Accessible Washrooms * Wooden Walkway to Beach * Floating Boat Dock * Paddleboat/Sailboat Rentals * Beach * Beach Playground </td> <td style="width: 50%; vertical-align: top;"> <ul style="list-style-type: none"> Fishing Access Shelter/Gazebo (2) Drinking Fountains Picnic Areas Accessible Playground (2-5 years) Wetland Area (11 acres) Irrigation System Path (13,104 lineal feet) (2.4 miles total) Parking Lot (41,959.4 sq.ft.) (157 spaces 5 handicapped) </td> </tr> </table> <p style="text-align: center;">Proposed Improvements:</p> <table border="0" style="width: 100%;"> <tr> <td style="width: 50%; vertical-align: top;"> <ul style="list-style-type: none"> * Repaint Lake House * Shelter * Lift Station </td> <td style="width: 50%; vertical-align: top;"> <ul style="list-style-type: none"> * Lakeside and Pathway Plantings * Retaining Wall Improvements * Roof Improvements </td> </tr> </table>			<ul style="list-style-type: none"> * Storm Water Detention Lake (50 acres) * Boathouse (3,854 sq. ft.): Concession/ Snack Bar Area, Downstairs Boat Storage Program Area, Offices * Outdoor Accessible Washrooms * Wooden Walkway to Beach * Floating Boat Dock * Paddleboat/Sailboat Rentals * Beach * Beach Playground 	<ul style="list-style-type: none"> Fishing Access Shelter/Gazebo (2) Drinking Fountains Picnic Areas Accessible Playground (2-5 years) Wetland Area (11 acres) Irrigation System Path (13,104 lineal feet) (2.4 miles total) Parking Lot (41,959.4 sq.ft.) (157 spaces 5 handicapped) 	<ul style="list-style-type: none"> * Repaint Lake House * Shelter * Lift Station 	<ul style="list-style-type: none"> * Lakeside and Pathway Plantings * Retaining Wall Improvements * Roof Improvements
<ul style="list-style-type: none"> * Storm Water Detention Lake (50 acres) * Boathouse (3,854 sq. ft.): Concession/ Snack Bar Area, Downstairs Boat Storage Program Area, Offices * Outdoor Accessible Washrooms * Wooden Walkway to Beach * Floating Boat Dock * Paddleboat/Sailboat Rentals * Beach * Beach Playground 	<ul style="list-style-type: none"> Fishing Access Shelter/Gazebo (2) Drinking Fountains Picnic Areas Accessible Playground (2-5 years) Wetland Area (11 acres) Irrigation System Path (13,104 lineal feet) (2.4 miles total) Parking Lot (41,959.4 sq.ft.) (157 spaces 5 handicapped) 					
<ul style="list-style-type: none"> * Repaint Lake House * Shelter * Lift Station 	<ul style="list-style-type: none"> * Lakeside and Pathway Plantings * Retaining Wall Improvements * Roof Improvements 					
33. Lake Terramere Kennicott and Kingsley Drive 60004	11.00 acres	Neighborhood Park Acquired 1985				
<p>Large park in the far northwestern part of town adjacent to a private lake (no public swimming). Residential neighborhood with mature landscaping.</p> <p>Features:</p> <ul style="list-style-type: none"> * Spring-fed Lake * Playground (2-5 years & 5-12 years) * Fishing Access * Drinking Fountain * Path (710.7 lineal feet) <p>Proposed Improvements:</p> <ul style="list-style-type: none"> * ADA improvements * Lighting and Lake Aeration 						
34. McDonald Creek Parkway Between Hackberry, Burr Oak, Brittany Court, Kerrybrook 60004	11.00 acres	Connector Parkway Acquired 1987, 1996				
<p>Large but fragmented park in the farthest north central part of town. Parcels are adjacent to McDonald Creek extending from Camelot Connector Park north to the Arlington Heights border, but all are not connected. Access is sometimes limited to passage through private property. Some paved trails, mature landscaping and storm water detention areas.</p> <p>Features:</p> <ul style="list-style-type: none"> * Creek * Storm Water Detention Area * Path (1,807 lineal feet) <p>Proposed Improvements:</p> <ul style="list-style-type: none"> * Pathway Improvements and Renovation * ADA Pathway Improvements * Hazardous Tree Removal 						

**Arlington Heights Park District
Parks and Facilities Inventory**

35. Melas	35.00 acres	District Park Leased 1993		
1500 W. Central Road, Mt. Prospect 60056				
<p>Leased from the Metropolitan Water Reclamation District, through the Village of Mount Prospect, this large park is in the far southeast portion of the Park District and completely outside of the Village of Arlington Heights boundaries. Four premier lighted softball and one soccer field are complimented by a playground and extensive paved walkway. The east half of this park is operated and maintained by the Mount Prospect Park District. Melas Park also has two sand volleyball courts; a picnic area and concession stand. It also has the District's largest quarter-acre playground with tot equipment that is colorful, sturdy and perfect for ages 1-3. A tubular climbing structure in the center has enough twists and turns to keep 5-12 year olds enthralled.</p>				
<table style="width: 100%; border: none;"> <tr> <td style="width: 50%; vertical-align: top;"> <p>Features:</p> <ul style="list-style-type: none"> * Building (1,521 sq. ft.): Concession Area Washrooms, Storage/Maintenance * Playground (2-5 years & 5-12 years) * Accessible Ball Fields (4 lighted) * Accessible Soccer Field (lighted) * Sand Volleyball Courts (2) * Picnic Area * Irrigation System * Path (9,832 lineal feet – 1.86 miles) * Parking lots (2) (17,470 sq.ft.) (370 spaces 6 handicapped) </td> <td style="width: 50%; vertical-align: top;"> <p>Adjacent Facilities:</p> <ul style="list-style-type: none"> * Mt. Prospect Park District: Soccer Fields, Football Fields, Pathway System, Storm Water Detention Area, The Studio Arts Center <p>Proposed Improvements:</p> <ul style="list-style-type: none"> * Turf Infields * Playground Renovation </td> </tr> </table>			<p>Features:</p> <ul style="list-style-type: none"> * Building (1,521 sq. ft.): Concession Area Washrooms, Storage/Maintenance * Playground (2-5 years & 5-12 years) * Accessible Ball Fields (4 lighted) * Accessible Soccer Field (lighted) * Sand Volleyball Courts (2) * Picnic Area * Irrigation System * Path (9,832 lineal feet – 1.86 miles) * Parking lots (2) (17,470 sq.ft.) (370 spaces 6 handicapped) 	<p>Adjacent Facilities:</p> <ul style="list-style-type: none"> * Mt. Prospect Park District: Soccer Fields, Football Fields, Pathway System, Storm Water Detention Area, The Studio Arts Center <p>Proposed Improvements:</p> <ul style="list-style-type: none"> * Turf Infields * Playground Renovation
<p>Features:</p> <ul style="list-style-type: none"> * Building (1,521 sq. ft.): Concession Area Washrooms, Storage/Maintenance * Playground (2-5 years & 5-12 years) * Accessible Ball Fields (4 lighted) * Accessible Soccer Field (lighted) * Sand Volleyball Courts (2) * Picnic Area * Irrigation System * Path (9,832 lineal feet – 1.86 miles) * Parking lots (2) (17,470 sq.ft.) (370 spaces 6 handicapped) 	<p>Adjacent Facilities:</p> <ul style="list-style-type: none"> * Mt. Prospect Park District: Soccer Fields, Football Fields, Pathway System, Storm Water Detention Area, The Studio Arts Center <p>Proposed Improvements:</p> <ul style="list-style-type: none"> * Turf Infields * Playground Renovation 			
36. Memorial	.5 acres	Special Use Acquired 1925		
Fremont and Chestnut 60004				
<p>Located in the center of the Village's historic district, this one-half acre triangular site is the oldest park and was acquired from the Village in 1925. Memorial Park honors our town's active-duty service members, veterans, and their families. A community group, comprised of dedicated veterans and residents, raised funds for updating and renovating this site which was rededicated in November 2008. Brick walkways, a permanent timeline of national military conflicts, and ornamental gardens surround the war memorials. Each year the Memorial Day parade concludes at this site with a ceremony to honor past and present veterans.</p>				
<table style="width: 100%; border: none;"> <tr> <td style="width: 50%; vertical-align: top;"> <p>Features:</p> <ul style="list-style-type: none"> * War Memorials * Ornamental Gardens * Picnic Area * Flag Pole </td> <td style="width: 50%; vertical-align: top;"> <ul style="list-style-type: none"> * Brick Paver Plaza - Honoring veterans and their families * Lighting * Path (brick) (305 lineal feet) </td> </tr> </table>			<p>Features:</p> <ul style="list-style-type: none"> * War Memorials * Ornamental Gardens * Picnic Area * Flag Pole 	<ul style="list-style-type: none"> * Brick Paver Plaza - Honoring veterans and their families * Lighting * Path (brick) (305 lineal feet)
<p>Features:</p> <ul style="list-style-type: none"> * War Memorials * Ornamental Gardens * Picnic Area * Flag Pole 	<ul style="list-style-type: none"> * Brick Paver Plaza - Honoring veterans and their families * Lighting * Path (brick) (305 lineal feet) 			
37. Methodist	8.50 acres	Special Use Acquired 1922, 1988		
Gibbons and Miner 60004				
<p>Leased for almost 20 years and then purchased from First United Methodist Church in 1988, Methodist is in an established residential neighborhood. The site is divided into three softball fields and one baseball diamond. Soccer is played at this park in the fall. There is limited perimeter landscaping and no off-street parking.</p>				
<table style="width: 100%; border: none;"> <tr> <td style="width: 50%; vertical-align: top;"> <p>Features:</p> <ul style="list-style-type: none"> * Accessible Ball Fields (3) * Accessible Baseball Diamond * Soccer Field - shared use * Athletic Field Play Area * Drinking Fountains (2) </td> <td style="width: 50%; vertical-align: top;"> <p>Proposed Improvements:</p> <ul style="list-style-type: none"> * ADA Sidewalk Improvements * Additional Shade Plantings </td> </tr> </table>			<p>Features:</p> <ul style="list-style-type: none"> * Accessible Ball Fields (3) * Accessible Baseball Diamond * Soccer Field - shared use * Athletic Field Play Area * Drinking Fountains (2) 	<p>Proposed Improvements:</p> <ul style="list-style-type: none"> * ADA Sidewalk Improvements * Additional Shade Plantings
<p>Features:</p> <ul style="list-style-type: none"> * Accessible Ball Fields (3) * Accessible Baseball Diamond * Soccer Field - shared use * Athletic Field Play Area * Drinking Fountains (2) 	<p>Proposed Improvements:</p> <ul style="list-style-type: none"> * ADA Sidewalk Improvements * Additional Shade Plantings 			

38. Nickol Knoll Park 3800 N. Kennicott 60004	56.00 acres	Special Use Park Leased 1992
<p>Leased from the Village, this former landfill was converted to a 9-hole par three golf course with other recreation amenities using the soil removed in the creation of Lake Arlington. Built on 56 acres, there are three holes featuring vertical drop tee shots and three holes boasting uphill shots to the green. The park also includes a ballfield and popular 1.25 mile walking trail.</p>		
Features:		
<ul style="list-style-type: none"> * 9-hole golf course * Cart Paths (5,330 lineal feet) * Clubhouse (3,150 sq. ft.): Offices, Concession Snack Bar Area, Pro Shop, Meeting Room, Storage * Ball Field * Walter Payton/Payton's Hill Memorial * Landscaped Gardens * Outdoor Observation Deck 	<ul style="list-style-type: none"> * Path (8,430 lineal feet = 1.25 mi.) * Lighting * Irrigation System * Maintenance Building (6,072 sq. ft.) (2,208 Village use, 3,864 Park District use) Driveway and Parking Lot (34,140 sq. ft.) (13 spaces - 1 handicapped) * Parking Lot – Golf Club (55,735 sq.ft.) (115 spaces – 5 handicapped) 	
Proposed Improvements:		
<ul style="list-style-type: none"> * 455-D Replacement * Clubhouse Carpet Replacement * Clubhouse Roof Replacement * Ford Front End Loader 	<ul style="list-style-type: none"> * Service Center Painting and Tile replacement * Service Center Roof Replacement * Sidewinder Mower Replacement * Utility Vehicle 	
39. North School Park Arlington Heights Road and Eastman 60004	1.65 acres	Community Park Acquired 1986
<p>Jointly owned by the Village and Park District, this former school parking lot is the jewel of the downtown area. Bench-lined brick walkways with beautiful ornamental trees radiate from the show piece central fountain. Seasonal concerts and special events are a regular occurrence at this park. North School Park was purchased in 1988 by the Park District and Village of Arlington Heights. Once owned by Village founder, Asa Dunton, the site was designated to remain open space for the Village children. Developed as a focal point for the downtown business district, this site boasts such amenities as a display fountain, accessible playground, brick walkways with seating and lighting, unique landscaping and a performance amphitheater.</p>		
Features:		
<ul style="list-style-type: none"> * Amphitheater and Stage * Memorial Fountain * Accessible Playground (2-5 years) * Brick Walkways (2,580 lineal feet) * Drinking Fountain * Landscaped Gardens * Seasonal Outdoor Accessible Washrooms * Lighting 	Proposed Improvements:	<ul style="list-style-type: none"> Amphitheater and Playground Fencing Fountain Pumping and Piping Improvements Renovate Concrete Pathways and Planters Replace Uplights In Park Rejuvenate Mature Plant Material Level Brick Pavers

40. Olympic Park and Indoor Swim Center 660 N. Ridge 60004	9.90 acres	Community Park Acquired 1968, 1986
<p>Located in the center of town, Olympic was acquired in two parcels: one acre of dedication and 8.9 acres purchased from School District 214. Outdoor area contains two premier irrigated soccer fields, a skate park, basketball and tennis courts, and mature landscaping. Recently renovated, the building contains three indoor pools and meeting/program space.</p>		
<p style="text-align: center;">Features:</p>		
<ul style="list-style-type: none"> * Aquatic/Program Facility: Competition/Lap Swimming Pool, Zero-depth Leisure Pool with flume slide, Diving Pool with walk-in stairs and drop slide * Sauna * Aquatic Offices and Upstairs Meeting Rooms (43,284 sq.ft.) * Meeting Room/Classroom (2) * Accessible Playground (2-5 years & 5-12 year 	<ul style="list-style-type: none"> * Tennis Courts (2 outdoor) * Accessible Basketball Court - full court (outdoor) * Soccer Fields (2) * Athletic Field Play Area * Accessible Skate Park * Safety Town Course * Patio and Picnic Area * Storm Water Detention Area * Parking Lot (58,500 sq.ft. - 190 spaces - 6 handicapped) 	
<p>Adjacent Facilities:</p>	<p>Proposed Improvements:</p>	
<ul style="list-style-type: none"> * Christian Liberty Academy: Football Field 	<ul style="list-style-type: none"> * Lane Lines * Upgrade to Energy Efficient Dektron Condensing Unit * Upgrade Irrigation System To Electric * Upgrade Lap and Deep Pool Filtration System 	
41. Patriots Palatine and Dale 60004	17.00 acres	Neighborhood Park Acquired 1955 & Leased 1990
<p>Located just east of Village boundaries in Prospect Heights and adjacent to Ross, Sullivan and MacArthur schools, six acres of Patriots Park are owned and 11 acres are leased from School District 23. Mature landscaping.</p>		
<p>Features:</p>		
<ul style="list-style-type: none"> * Accessible Playground (2-5 years & 5-12 year * Shelter Building * Basketball Courts - full court (2 outdoor) * Ball Field * Baseball Diamond * Soccer Fields (3) * Paved Multi-use Play Area * Athletic Field Play Area * Ice Skating and Hockey Rinks (A) * Lighting * Parking Lot (16,200 sq.ft.) (35 spaces - 2 handicapped) 	<p>Adjacent Facilities:</p>	
<ul style="list-style-type: none"> * McArthur Jr. High School * Anne Sullivan Elementary School * Betsy Ross Elementary School: Ross Gymnasium (cooperative use agreement) Playground, Ball Field, Soccer Field Storm Water Detention Area <p>Proposed Improvements:</p> <ul style="list-style-type: none"> * Color/Sealcoat Basketball Court * Resurface Shelter Concrete Floor 		

42. Pioneer 500 N. Fernandez 60005	23.30 acres	Community Park Acquired 1955		
<p>Pioneer is a large centrally located park, acquired in a single purchase in the mid 1950's with a community center and outdoor pool. Pioneer was the first pool to be completely renovated (1997) and first community center renovated (2007.) The park contains mature landscaping in a primarily single-family residential neighborhood.</p> <p style="text-align: center;">Features:</p> <table border="0" style="width: 100%;"> <tr> <td style="vertical-align: top; width: 50%;"> <ul style="list-style-type: none"> * Pool Bathhouse and Mechanical Building (6,900 sq.ft.): Locker Rooms (2) Pool Offices, Storage * Zero-depth Swimming Pool - Outdoor * Zero-depth Wading Pool – Outdoor * Diving Pool - Outdoor * Concession/Snack Bar Area and Patio * Center Building: (28,000 sq. ft.) Program Rooms, Gym, Dance Room, Offices * Accessible Playground (2-5 years & 5-12 year * Accessible Tennis Courts (4 outdoor – lighted) </td> <td style="vertical-align: top; width: 50%;"> <ul style="list-style-type: none"> * Accessible Basketball Court - half court (outdoor) * Accessible Baseball Diamond * Ball Field (3) * Football Fields (4) shared use * Soccer Field - shared use * Ice Skating and Boarded Hockey Rinks (A) * Seasonal Outdoor Accessible Washrooms * Lighting * Paths (7,859 lineal feet) * Parking Lots (59,579 sq.ft.) (114 spaces - 5 handicapped) </td> </tr> </table> <p style="text-align: center;">Proposed Improvements:</p> <ul style="list-style-type: none"> * Colorcoat Tennis Courts * Renovate South Parking Lot * Concrete Access Improvements to Ballfields 			<ul style="list-style-type: none"> * Pool Bathhouse and Mechanical Building (6,900 sq.ft.): Locker Rooms (2) Pool Offices, Storage * Zero-depth Swimming Pool - Outdoor * Zero-depth Wading Pool – Outdoor * Diving Pool - Outdoor * Concession/Snack Bar Area and Patio * Center Building: (28,000 sq. ft.) Program Rooms, Gym, Dance Room, Offices * Accessible Playground (2-5 years & 5-12 year * Accessible Tennis Courts (4 outdoor – lighted) 	<ul style="list-style-type: none"> * Accessible Basketball Court - half court (outdoor) * Accessible Baseball Diamond * Ball Field (3) * Football Fields (4) shared use * Soccer Field - shared use * Ice Skating and Boarded Hockey Rinks (A) * Seasonal Outdoor Accessible Washrooms * Lighting * Paths (7,859 lineal feet) * Parking Lots (59,579 sq.ft.) (114 spaces - 5 handicapped)
<ul style="list-style-type: none"> * Pool Bathhouse and Mechanical Building (6,900 sq.ft.): Locker Rooms (2) Pool Offices, Storage * Zero-depth Swimming Pool - Outdoor * Zero-depth Wading Pool – Outdoor * Diving Pool - Outdoor * Concession/Snack Bar Area and Patio * Center Building: (28,000 sq. ft.) Program Rooms, Gym, Dance Room, Offices * Accessible Playground (2-5 years & 5-12 year * Accessible Tennis Courts (4 outdoor – lighted) 	<ul style="list-style-type: none"> * Accessible Basketball Court - half court (outdoor) * Accessible Baseball Diamond * Ball Field (3) * Football Fields (4) shared use * Soccer Field - shared use * Ice Skating and Boarded Hockey Rinks (A) * Seasonal Outdoor Accessible Washrooms * Lighting * Paths (7,859 lineal feet) * Parking Lots (59,579 sq.ft.) (114 spaces - 5 handicapped) 			
43. Prairie Belmont and Council Trail 60005	10.00 acres	Neighborhood Park Acquired 1965		
<p>Located in the far south eastern part of the Village, Prairie was purchased as a single parcel in 1965 and contains mostly open areas with limited perimeter landscaping. The neighborhood is combination of older residential homes on large lots, multi family apartments and commercial businesses.</p> <p style="text-align: center;">Features:</p> <table border="0" style="width: 100%;"> <tr> <td style="vertical-align: top; width: 50%;"> <ul style="list-style-type: none"> * Playground (2-5 years & 5-12 years) * Climbing Wall * Basketball Court - full court (outdoor) * Ball Field with electronic scoreboard * Soccer Field </td> <td style="vertical-align: top; width: 50%;"> <ul style="list-style-type: none"> * Drinking Fountain * Path (966.9 lineal feet) * Storm Water Detention Area * Lighting * Parking Lot (21,273.2 sq.ft.) (56 spaces- 2 handicapped) </td> </tr> </table> <p style="text-align: center;">Proposed Improvements:</p> <ul style="list-style-type: none"> * Sealcoat Parking Lot * Colorcoat Basketball Court 			<ul style="list-style-type: none"> * Playground (2-5 years & 5-12 years) * Climbing Wall * Basketball Court - full court (outdoor) * Ball Field with electronic scoreboard * Soccer Field 	<ul style="list-style-type: none"> * Drinking Fountain * Path (966.9 lineal feet) * Storm Water Detention Area * Lighting * Parking Lot (21,273.2 sq.ft.) (56 spaces- 2 handicapped)
<ul style="list-style-type: none"> * Playground (2-5 years & 5-12 years) * Climbing Wall * Basketball Court - full court (outdoor) * Ball Field with electronic scoreboard * Soccer Field 	<ul style="list-style-type: none"> * Drinking Fountain * Path (966.9 lineal feet) * Storm Water Detention Area * Lighting * Parking Lot (21,273.2 sq.ft.) (56 spaces- 2 handicapped) 			
44. Rand-Berkley Waverly and Brookwood, 60004	7.06 acres	Neighborhood Park Acquired 1982, 1993		
<p>First leased then purchased from SD#25, Rand-Berkley Park is located in the north central part of the Village in a newer residential neighborhood and between two schools: Futabakai School and Glenkirk School, private schools run on the former Rand Junior High (Futabakai) and Berkley (Glenkirk) school sites. Mostly open space with minimal landscaping.</p> <table border="0" style="width: 100%;"> <tr> <td style="vertical-align: top; width: 50%;"> <p>Features:</p> <ul style="list-style-type: none"> * Playground (2-5 years & 5-12 years) * Ball Fields (3) * Soccer Field - shared use </td> <td style="vertical-align: top; width: 50%;"> <p>Adjacent Facilities:</p> <ul style="list-style-type: none"> * Rand Jr. High School/Futabaki School: playground <p>Proposed Improvements:</p> <ul style="list-style-type: none"> * Renovate Playground </td> </tr> </table>			<p>Features:</p> <ul style="list-style-type: none"> * Playground (2-5 years & 5-12 years) * Ball Fields (3) * Soccer Field - shared use 	<p>Adjacent Facilities:</p> <ul style="list-style-type: none"> * Rand Jr. High School/Futabaki School: playground <p>Proposed Improvements:</p> <ul style="list-style-type: none"> * Renovate Playground
<p>Features:</p> <ul style="list-style-type: none"> * Playground (2-5 years & 5-12 years) * Ball Fields (3) * Soccer Field - shared use 	<p>Adjacent Facilities:</p> <ul style="list-style-type: none"> * Rand Jr. High School/Futabaki School: playground <p>Proposed Improvements:</p> <ul style="list-style-type: none"> * Renovate Playground 			

45. Rand Connector Parkway Between Rand Jr. High and Com Ed R.O.W. 60004	1.70 acres	Connector Parkway Acquired 1971
Located in the north central part of the Village, Rand Connector park connects Rand-Berkley Park with the Commonwealth Edison utility right-of-way to the west. The park is all open space with no current improvements and minimal landscaping.		
46. Raven Highland and Burr Oak, 60004	8.50 acres Park 3.8 acres School	Neighborhood Park and School Acquired 1967
Located in the north central part of the Village, Raven park is just north of the Poe School property. This is a residential neighborhood of single family homes. Limited landscaping with lots of pathway.		
<p>Features:</p> <ul style="list-style-type: none"> * Playground (2-5 years) * Basketball Court - full court (outdoor) * Tennis Courts (3 outdoor) * Ball Fields (2) * Soccer Field - shared use * Picnic Area * Lighting * Path (1,429.6 lineal feet) <p>Adjacent Facilities:</p> <ul style="list-style-type: none"> * Poe Elementary School K-5: Playground, Gymnasium (cooperative use agreement) * Paved Multi-use Play Area <p>Proposed Improvements:</p> <ul style="list-style-type: none"> * Playground Renovation 		
47. Recreation 500 East Miner 60004	21.10 acres	Community Park Acquired 1936, 1986, 1993, 1999, 2000
Located in the downtown area in one of the oldest neighborhoods, Recreation park is the oldest community park with large mature trees and other significant landscaping. This park experiences significant usage by residents from all around the community because it is the location of the District's premier baseball diamond and the annual Frontier Day's Festival. Recreation Park is the Park District's oldest community center, built in 1937 as a WPA project. Recreation's Olympic-sized pool, the Park District's oldest pool, was remodeled in 1988.		
<p>Features:</p> <ul style="list-style-type: none"> * Community Center: Offices/Gym/Meeting Rooms (21,357 sq.ft.) * Shelter Building (800 sq.ft.) * Bathhouse : Locker Rooms (2), Storage * Concession/Snack Bar Area * Swimming Pool – Outdoor * Wading Pool – Outdoor * Playground (2-5 years & 5-12 years) * Accessible Tennis Courts – (3 outdoor, lighted) * Basketball Court - full court (outdoor) * Baseball Diamond (lighted) * Athletic Field Play Area * Ice Skating Rink * Soccer Field - shared use * Accessible Ball Field * Picnic Area * Lighting * Paths (3,534.5 lineal feet) * Parking Lot (23,700 sq.ft.) (59 spaces-2 handicapped) * Rental Properties (4) <p>Adjacent Facilities:</p> <ul style="list-style-type: none"> * Village paved parking spaces on each side of Douglas Avenue * American Legion Hall <p>Proposed Improvements:</p> <ul style="list-style-type: none"> * Master Plan Improvements * HVAC Upgrade * Pathway Improvements * Pathway Lighting Fixture Improvements * Playground Renovation * Pool Lockers * Rekey Center Building and Pool * Renovate Front Picnic Area to meet ADA * Replace Circle Drive and Curbs * Roof Replacement * Sealcoat Parking Lot * Tuckpoint Center Building 		

48. Rose Garden Windsor and Northwest Highway 60004	.50 acres	Special Use Leased 1962
<p>Small park on a major road in the far east part of the downtown area. Created from a portion of the Windsor triangle parks, the Rose Garden is a passive recreation area with considerable public exposure.</p> <p>Features:</p> <ul style="list-style-type: none"> * Rose Garden and Sculpture * Living Memorial Bricks and Plaques * Ornamental Entry Gates * Path (390.7 lineal feet) <p>Proposed Improvements:</p> <ul style="list-style-type: none"> * Pathway Improvements 		
49. Scarsdale Islands Scarsdale Subdivision 60005	1.70 acres	Special Use Acquired 1940
<p>A series of small island parks in the Scarsdale neighborhood of the Village, the park acreage is mostly open space with Shaag Park tot lot playground on the largest island.</p> <p>Features:</p> <ul style="list-style-type: none"> * Landscaped Small Parks * Accessible Playground (Schaag Park) (2-5 years) * Basketball Court - half court (outdoor) 		
50. Sunset Meadows Wilke and Kirchof, 60005	37.23 acres Park 30.61 acres Village	Special Use Acquired 1973, 1984, 2003, 2005
<p>Located in the south west portion of the Village, Sunset Meadows is a mixed use facility. Surrounded by a mix of busy roads, single-family and multiple-family dwellings as well as small office buildings, the park has a mixture of mature landscaping and new plantings.</p> <p>Features:</p> <ul style="list-style-type: none"> * Athletic Field Play Area - lighted * Sled Hill * Driving Range – lighted * Soccer Field - practice use * Picnic Area * Path (4,594 lineal feet) * Putting Green * Accessible Football Fields (2) - lighted, irrigated * Accessible Building: Bathrooms, Driving Range, Picnic * Accessible Playground (2-5 years & 5-12 years) * Accessible Baggo Court * Parking Lot (48,580 sq. ft.) (126 spaces-4 handicapped) <p>Proposed Improvements:</p> <ul style="list-style-type: none"> * New Park Sign * Parking Lot and Building Landscaping * Driving Range Partition Replacement * Range Tee Wall Reconstruction 		
51. Sunset Ridge Ashford Lane and Walnut Drive, 60004	2.35 acres Park	Neighborhood Park Acquired 1989
<p>A small neighborhood park located on the farthest northern boundary of the Village, Sunset Ridge is in a neighborhood of single-family homes.</p> <p>Features:</p> <ul style="list-style-type: none"> * Playground (2-5 years) * Storm Water Detention Area * Athletic Field Play Area * Basketball Court - full court (outdoor) * Path (351 lineal feet) <p>Proposed Improvements:</p> <ul style="list-style-type: none"> * Retaining Wall Improvements 		

52. Victory Harvard and White Oak 60005	1.70 acres	Neighborhood Park Leased 1976
<p>Located on the far south side of the Village, Victory Park is in a neighborhood of single-family residences south of the Arlington Lakes Golf Club.</p> <p>Features:</p> <ul style="list-style-type: none"> * Accessible Playground (2-5 years & 5-12 years) * Accessible Tennis Court * Accessible Hard Surface Play Area * Lighting * Drinking Fountain * Path (210.6 lineal feet) <p>Proposed Improvements:</p> <ul style="list-style-type: none"> * Energy Efficient Park Lighting * Colorcoat Tennis Court 		
53. Virginia Terrace Thomas and Yale 60004	3.50 acres	Neighborhood Park Acquired 1956
<p>Virginia Terrace is located in the west-central portion of the Village in an older neighborhood that is experiencing significant redevelopment. Small, older houses are being replaced with large, upscale homes. Mature landscaping.</p> <p>Features:</p> <ul style="list-style-type: none"> * Playground (2-5 years & 5-12 years) * Basketball Court - full court (outdoor) * Accessible Ball Field * Athletic Field Play Area * Drinking Fountain * Path (1,025 lineal feet) * Lighting <p>Proposed Improvements:</p> <ul style="list-style-type: none"> * Playground Renovation * Replace Pathway and Fountain 		
54. Volz Kennicott between Miner and St. James 60005	5.00 acres	Neighborhood Park Acquired 1965
<p>Located in the south-central portion of town, Volz Park is located in a mixed-use neighborhood of single-family homes, apartments and commercial units. Cypress trees ring this multi-use park. There's a memorial to Albert Volz, one of the District's first commissioners.</p> <p>Features:</p> <ul style="list-style-type: none"> * Playground (2-5 years & 5-12 years) * Tennis Courts (2 outdoor) * Basketball Court - mini (outdoor) * Ball Field * Drinking Fountain * Memorial to Albert Volz * Lighting * Path (1,407.7 lineal feet) <p>Proposed Improvements:</p> <ul style="list-style-type: none"> * Resurface Tennis Courts * Playground Improvements 		
55. Westgate Rueter between St. James and Miner 60005	2.00 acres	Mini Park Acquired 1956
<p>Westgate is a small park in the far west central section of the Village in an older neighborhood of small single family homes. It connects residents on St. James and Miner Streets and offers active play equipment and passive areas. Mature landscaping.</p> <p>Features:</p> <ul style="list-style-type: none"> * Lighting * Path (446.3 lineal feet) * Accessible Playground (2-5 years & 5-12 years) 		

56. Wildwood Prindle and Crabtree 60004	6.50 acres	Neighborhood Park Acquired 1965								
<p>Wildwood is a far northeast park in a residential neighborhood bordering Prospect Heights, and just north of Lake Arlington.</p> <p style="text-align: center;">Features:</p> <table border="0" style="width: 100%;"> <tr> <td style="width: 50%;">* Playground (2-5 years & 5-12 years)</td> <td style="width: 50%;">* Soccer Field</td> </tr> <tr> <td>* Tennis Courts (3 outdoor)</td> <td>* Path (2,551.9 lineal feet)</td> </tr> <tr> <td>* Passive Areas</td> <td>* Lighting</td> </tr> <tr> <td>* Basketball Court - full court (outdoor)</td> <td>* Storm Water Detention Area</td> </tr> </table> <p>Adjacent Facilities:</p> <ul style="list-style-type: none"> * Lake Arlington Pathway Linkage <p>Proposed Improvements:</p> <ul style="list-style-type: none"> * Colorcoat Tennis and Basketball Courts * Playground Renovation 			* Playground (2-5 years & 5-12 years)	* Soccer Field	* Tennis Courts (3 outdoor)	* Path (2,551.9 lineal feet)	* Passive Areas	* Lighting	* Basketball Court - full court (outdoor)	* Storm Water Detention Area
* Playground (2-5 years & 5-12 years)	* Soccer Field									
* Tennis Courts (3 outdoor)	* Path (2,551.9 lineal feet)									
* Passive Areas	* Lighting									
* Basketball Court - full court (outdoor)	* Storm Water Detention Area									
57. Willow Valley and Windsor 60004	22.00 acres	Neighborhood Park Acquired 1965								
<p>Willow is a large park with areas of open space for passive recreation along McDonald Creek. It is located just west of Lake Arlington in a residential neighborhood.</p> <p>Features:</p> <ul style="list-style-type: none"> * Playground (2-5 years) * Athletic Field Play Area * McDonald Creek * Path (2,933.4 lineal feet) * Pedestrian Bridge over McDonald Creek * Storm Water Detention Area <p>Proposed Improvements:</p> <ul style="list-style-type: none"> * Tree Management and Removal * Pathway Sealcoating * Walking Bridge Replacement 										
58. Windsor Parkway and Triangles Valley and Windsor 60004	4.50 acres	Special Use Acquired 1940, 1962								
<p>Partially owned by the Park District and partly leased from the Village, these passive use segments of land are in the older Scarsdale neighborhood.</p> <p style="text-align: center;">Features:</p> <table border="0" style="width: 100%;"> <tr> <td style="width: 50%;">* Windsor Parkway</td> <td style="width: 50%;">* Ornamental Entry Gates at Kensington and Northwest Highway</td> </tr> <tr> <td>* Landscaped Triangle Parks (2)</td> <td>* Brick Walkways and Benches (48.9 lineal feet)</td> </tr> <tr> <td>* Passive Area</td> <td></td> </tr> </table>			* Windsor Parkway	* Ornamental Entry Gates at Kensington and Northwest Highway	* Landscaped Triangle Parks (2)	* Brick Walkways and Benches (48.9 lineal feet)	* Passive Area			
* Windsor Parkway	* Ornamental Entry Gates at Kensington and Northwest Highway									
* Landscaped Triangle Parks (2)	* Brick Walkways and Benches (48.9 lineal feet)									
* Passive Area										

**Arlington Heights Park District
Other Program Facilities ¹**

1. Arlington Heights Historical Museum 110 W. Fremont Street 60004	1.125 acres	Cooperative Agreement Intergovernmental Agreement 1987
<p>The Arlington Heights Historical Museum complex includes the 1882 F.W. Muller House and the 1908 N.M. Banta House, both listed on the National Register, the Coach House, the 1906 Soda Pop Factory Building, Heritage Gallery and Shop, and replica 1830's log house. The property is owned by the Village of Arlington Heights. Located in the heart of the Village's historic district, the Museum is a great opportunity to experience firsthand the rich history and heritage of Arlington Heights. The Museum is a cooperative effort between the Arlington Heights Park District, Village of Arlington Heights, the Arlington Heights Memorial Library and the Arlington Heights Historical Society. The Village maintains the property, the Park District hires the full-time administrator, programs the facility and oversees the day-to-day operation, the Historical Society owns the collections and the Library provides access to information for the public.</p> <p>Features:</p> <ul style="list-style-type: none"> * Coach House (2,200 sq. ft.) * Log Cabin (168 sq. ft.) * Muller House (3,000 sq ft) * Banta House (2,500 sq. ft.) * Pop Factory (7,200 sq. ft.) 		
2. Arlington Heights Senior Center 1801 W. Central Road 60005	3.85 acres	Cooperative Agreement Leased 1997
<p>The Arlington Heights Senior Center is a Village of Arlington Heights facility where the Park District operates various programming rooms to provide recreation services. The Senior Center houses eight agencies that share the space including the Village of Arlington Heights, Arlington Heights Park District, Community Nutrition Network (CNN), Catholic Charities, Resource Center for the Elderly, Northwest Community Hospital, Arlington Heights Nurses Club, and the Arlington Heights Memorial Library. The Park District operation includes a registration office and gift shop, art room, dance/ fitness program room and Athletic Club. The Park District also works with the Village to utilize it's program space when needed for programs and special events.</p> <p>Features:</p> <ul style="list-style-type: none"> * Offices/ Gift Shop (1,540 sq. ft) * Art Room (1,760 sq. ft) * Athletic Club (1,000 sq. ft.) * Dance Room (2,390 sq. ft.) * Wood Shop (3,000 sq. ft.) 		
3. Betsy Ross School Gymnasium 700 N. Schoenbeck Road, Prospect Heights 60070	7,800 sq. ft.	Shared Use Agreement Agreement Since 1990
<p>The Park District and School District #23 have a joint use agreement which allows the AHPD use of the gymnasium during non-school hours. The Park District contributed \$500,000 towards the cost of the 7,800 square foot facility which is slightly larger than what is needed for a grade school facility but which now is an appropriate size for Park District programs.</p> <p>Features:</p> <ul style="list-style-type: none"> * Gymnasium (7,800 sq. ft.) 		
4. Poe School Gymnasium 2800 N. Highland Ave. 60004	7,800 sq. ft.	Shared Use Agreement Agreement Since 1994
<p>The Park District and School District #25 have a joint use agreement which allows the AHPD use of the gymnasium during non-school hours. The Park District contributed \$500,000 towards the cost of the 7,800 sq. ft. facility which is slightly larger than what is needed for a grade school facility but which now is an appropriate size for Park District programs.</p> <p>Features:</p> <ul style="list-style-type: none"> * Gymnasium (7,800 sq. ft.) 		
5. Juliette Low School Gymnasium 1530 S. Highland Ave. 60005	2,400 sq. ft.	Shared Use Agreement Agreement Since 1986
<p>The Park District and School District #59 have a joint use agreement which allows the AHPD use of the gymnasium during weekday non-school hours. Weekend use is an additional cost to the Park District. This is the primary gym for the south side of town since there is no gym at the Heritage Park Community Center.</p> <p>Features:</p> <ul style="list-style-type: none"> * Gymnasium (2,400 sq. ft.) 		

1. These are locations that are not owned or operated by the Park District but where programs are held.

Physical Accessibility Assessment

The Americans with Disabilities Act (ADA) is a civil rights law that mandates equal opportunity for individuals with disabilities. The ADA prohibits discrimination in access to jobs, public accommodations, government services, public transportation and telecommunications. The Arlington Heights Park District has undertaken a comprehensive evaluation of its facilities to determine the extent to which individuals with disabilities may be restricted in their access to District services and activities.

The National Center on Accessibility (NCA) was contracted in June 2005 to conduct a Physical Accessibility Assessment of the Park District's 66 parks and program use spaces to provide staff with a comprehensive assessment of the District's current level of physical access for people with disabilities. Recommendations were made for improving accessibility by reassessing existing structures, evaluating renovations and improvements and reviewing recreational facilities and outdoor areas not surveyed in 1992. The report was completed and delivered to the Park District in February of 2006.

The Physical Accessibility Assessment is the first component of a comprehensive and effective accessibility management program. The next component consists of a Program Assessment which covers the constructs of "program access." This includes things such as services, activities, policies, practices and procedures. These items must be assessed in order to prioritize for structural barrier removal.

The Park District has completed the Physical and Program Assessments and is in the final phase of development of the Transition Plan. In order to develop the Transition Plan, the Park District reviewed all Physical and Program Assessment data. This was completed by a committee comprised of the Executive Director, Department Directors, the Park Planner and ADA Coordinator. All data was reviewed by park and or facility and prioritized. This data must now be formatted by park/location in priority order. This will then become the Transition Plan which will be presented to the Community for review and input. The final Transition Plan will then be submitted to the Park Board for approval by December 2010.

Since 2005, the Park District has implemented many accessibility projects. The Parks and Facilities Inventory identify accessibility information of facilities that have been completed. Also attached is a copy of ADA Physical Accessibility Projects from 2005 projected through 2011. This document along with the capital improvements plan will guide the planning and implementation of facility modifications until the completion of the ADA Transition Plan.

**Arlington Heights Park District
ADA Physical Accessibility Projects**

Park	Description	2005/06 and Prior	2006/07	2007/08	2008/09	2009/10	2010/11	Total ADA Costs	Total Project Cost
Administration Center	Replace Main Exit/Entry Doors (Front, East & South)	-	-	-	-	12,500	-	12,500	12,500
ALGC	ADA Service Center Parking Lot Resurface	-	-	-	-	-	13,050	13,050	91,800
ALGC	Pathway Paving - Remove & Install Concrete - ADA	-	-	-	13,698	-	-	13,698	27,396
Banta	Playground and Pathway Improvements	-	-	46,270	-	-	-	46,270	151,166
Berbecker	Playground and Parking Lot Renovation	-	-	-	52,957	-	-	52,957	158,298
Camelot	Replace Pedestrian Bridge - ADA Access	-	-	-	-	51,012	-	51,012	61,215
Carefree	ADA Pathway Renovation	-	-	-	-	28,535	-	28,535	60,935
Carefree	New ADA Sidewalk (Douglas to Parking Lot)	-	-	-	14,932	-	-	14,932	14,932
Carousel	ADA Pathway Improvements	-	-	-	-	28,092	-	28,092	50,165
Centennial	ADA Access to Baseball Fields	-	-	-	3,000	49,016	-	52,016	49,016
Creekside	New ADA Water Fountain and Waterline	-	-	-	-	5,000	-	5,000	5,000
Creekside	New ADA Water Fountain and Waterline	-	-	-	-	-	2,400	2,400	2,400
Cronin	Playground and Pathway Improvements	28,970	-	-	-	-	-	28,970	45,072
Davis Street	ADA Davis II Improvements	-	-	-	-	-	125,000	125,000	750,000
District-wide	ADA Paths, Player Benches & Bleacher Pads	-	-	-	16,000	17,500	-	33,500	33,500
District-wide	ADA Transition Plan Projects	-	-	-	50,000	50,000	-	100,000	100,000
District-wide	Elevator Updates	-	-	-	16,732	-	-	16,732	16,732
District-wide	NCA Physical Assessment	58,060	-	-	-	-	-	58,060	58,060
District-wide	State Required Elevator Upgrades	-	-	-	20,000	-	-	20,000	20,000
Dryden	Playground (with School District #25)	-	-	43,125	-	-	-	43,125	85,000
Dryden	Playground and Tennis Court Improvements	-	20,329	-	-	-	-	20,329	62,000
Evergreen	Drinking Fountain Replacement And Pathway Access	-	-	2,000	-	-	-	2,000	2,000
Flentie	Walkway Improvements at Street w/VAH	-	-	-	-	5,000	-	5,000	5,000
Forest View	ADA Bathroom Renovation	-	-	-	7,500	45,000	-	52,500	52,500
Happiness	New ADA Picnic Table	-	-	-	-	-	1,200	1,200	
Heritage	Parking Lot	8,500	-	-	-	-	-	8,500	60,637
Heritage	Pathway Improvements	-	-	-	158,135	-	-	158,135	264,046
Heritage Tennis Club	Replace Exterior Court Doors	-	-	-	-	35,000	-	35,000	35,000
Kingsbridge Arboretum	Install Parkway Sidewalk w/VAH	-	-	-	-	9,643	-	9,643	9,643
Lake Arlington	Pathway and Walkway Improvements	22,261	62,587	-	-	-	-	84,848	322,702
Lake Arlington	Playground Renovation - ADA	-	-	-	-	34,945	-	34,945	61,540
Lake Arlington	Renovate Gazebo Ramp - ADA	-	-	-	-	10,200	-	10,200	20,400
Lake Arlington	Replace Pedestrian Bridge to Wildwood - ADA	-	-	-	-	28,687	-	28,687	45,899
Lake Arlington	ADA Bridge Replacement	-	-	-	16,958	-	-	16,958	21,515
Melas	Pathway Extension to Soccer Field	-	2,972	-	-	-	-	2,972	2,972
Memorial	ADA Park Improvements	-	-	-	41,846	-	-	41,846	187,556
Methodist	ADA Sidewalk Improvements	-	-	-	-	-	40,000	40,000	40,000
Methodist	ADA Sidewalks to Ball Diamonds	-	24,900	-	-	-	-	24,900	24,900
Nickol Knoll	Expand Sidewalk to Pathway - ADA	-	-	-	6,276	-	-	6,276	6,276
Nickol Knoll	Walking Path Repairs	-	-	-	51,000	-	-	51,000	90,995
North School	Playground	-	-	-	30,837	-	-	30,837	62,219
Olympic	ADA Playground Renovation	-	-	-	-	53,500	-	53,500	150,845
Olympic	Lower Level Improvements	294,000	-	-	-	-	-	294,000	4,400,000
Patriots	ADA Parking Lot	-	-	-	-	7,000	-	7,000	7,000
Patriots	ADA Playground Renovation	-	-	-	57,661	-	-	57,661	166,882

**Arlington Heights Park District
ADA Physical Accessibility Projects**

Park	Description	2005/06 and Prior	2006/07	2007/08	2008/09	2009/10	2010/11	Total ADA Costs	Total Project Cost
Pioneer	Ball Diamond and Sideline Fencing Field #1 - ADA	-	-	-	7,000	-	-	7,000	7,000
Pioneer	Playground, Community Center	-	-	251,000	-	-	-	251,000	7,290,000
Pioneer	Sidewalk to Ball Diamond #1	-	-	-	5,885	-	-	5,885	35,303
Rand Berkley	Playground Renovation - ADA	-	-	-	-	-	44,500	44,500	101,900
Recreation	Pool Deck Replacement, Pathway Improvements	-	21,055	7,300	-	-	-	28,355	245,000
Recreation	Sidewalk Replacement (West Side Of Douglas)	-	-	-	-	19,500	-	19,500	19,500
Scarsdale	Playground Renovation	-	21,237	-	-	-	-	21,237	67,000
Sunset Meadows	Playground and Park Improvements	-	-	91,197	138,125	-	-	229,322	1,905,657
Victory	ADA Pathway Improvements	-	-	-	-	7,500	-	7,500	15,000
Victory	ADA Playground Renovation	-	-	-	-	53,000	-	53,000	154,190
Westgate	Playground and Pathway Improvements	25,176	-	-	-	-	-	25,176	102,618
Wildwood	Playground Renovation ADA	-	-	-	-	-	38,700	38,700	86,000
Rose Garden	ADA Access to Island Benches	-	-	-	-	-	10,500	10,500	10,500
Rose Garden	ADA Pathway Improvements	-	-	-	-	-	1,000	1,000	1,000
Total		436,967	153,080	440,892	708,543	550,630	276,350	2,566,462	17,936,382

Park Site Reservations

Future park sites listed are in areas experiencing a deficiency in park and recreational opportunities compared to optimal national standards. The location of future park sites takes into consideration location of existing parks and schools, physical features of the landscape, and the neighborhood's land use and recreational needs. Wherever possible, existing park or school sites are recommended for expansion instead of developing a new site in the vicinity. Areas with unique physical features such as a creek, wooded areas, or hills, are included regardless of the proximity to an adjacent park since such areas provide opportunities for park development.

There is very little undeveloped land available in the Village with which to increase the inventory of park land. Since it is necessary to add land to the inventory to maintain a satisfactory ratio of park land and population, it can be assumed that marginal costs of adding land to the park inventory will increase as the supply of vacant land diminishes.

Land needed for future park sites is acquired in numerous ways. Purchase and donation of property are two of the most common ways for park districts to acquire land. Leasing is a significant means of providing park sites and programs. Condemnation and conservation easements are other, less popular, means. Illinois' statutes permit municipalities to designate land in the Village for school, park or other public land on the Village Comprehensive Plan map.

This list serves only as a guide with respect to land use decisions and in no way should be construed as a regulatory device. The Village Official Map, however, serves notice to property owners that the Village or Park District may consider acquisition of all or part of the subject property in the future. Should a subdivision plat be approved for property having this designation, the Park District or Village has one year in which to negotiate a sale or land donation, or commence condemnation proceedings to acquire the property.

An alternative to the outright purchase of land for park purposes is the Village's land contribution requirement in connection with land subdivision and residential development. Contribution requirement requires residential builders in the Village to contribute land in an amount proportionate to the estimated population of the development, or cash in-lieu of land to the Village, according to a prescribed formula. The contributions are used to acquire or assemble the park sites designated on the Comprehensive Plan map or Official Map. Much of the Arlington Heights Park District's land inventory and physical improvements were acquired in this manner.

Arlington Heights Park District
Park Site Reservations
By Park District Request & Village Approval
June 16, 1997 (updated 02/06)

Camelot Neighborhood					
Sites Included in the Village Comprehensive Plan as Park Site Reservations					
#	Site	Neighborhood	Acres	Type of Park	Purpose for Acquisition
C01	Carousel Park	Camelot	5.8	Neighborhood Park	Existing Park - Currently Leased
C02	ComEd Right-of-Way	Camelot	8.5	Connector Park	Linkage of Regional Trail to Palatine
C03	Commerce Point Property	Camelot	3.5	Specialty Park	Expansion of Nichol Knoll
C04	Glenkirk School	Camelot	4.0	Community Park	Expansion of Rand-Berkley Park
C05	Insolia-Michalowski Property	Camelot	20.0	Connector Park	Expansion of Lake Arlington
C06	Ivy Hill School	Camelot	7.0	Neighborhood Park	Area Need for Neighborhood Park
C07	Lake Arlington	Camelot	93.0	District Park	Existing Park - Currently Leased
C08	McDonald Creek Property	Camelot	3.0	Connector Park	Regional Trail Linkage
C09	Nichol Knoll Golf Course	Camelot	56.0	Specialty Park	Existing Park - Currently Leased
C10	Poe School	Camelot	5.0	Community Park	Area Need for Community Park
C11	Rand Jr. High School	Camelot	8.0	Community Park	Expansion of Rand-Berkley Park
C12	Riley School	Camelot	7.0	Community Park	Area Need for Community Park
			<u>220.8</u>		
Sites Requested by the Park District But Not Designated by the Village					
C13	John Hersey High School	Camelot	17.0	Community Park	Area Need for Community Park
C14	University Dr. Industrial Property	Camelot	12.0	Community Park	Area Need for Community Park
			<u>29.0</u>		
Frontier Neighborhood					
Sites Included in the Village Comprehensive Plan as Park Site Reservations					
#	Site	Neighborhood	Acres	Type of Park	Purpose for Acquisition
F01	Greenbrier School	Frontier	8.0	Neighborhood Park	Expansion of Greenbrier Park
F02	Happiness Park (part)	Frontier	1.6	Neighborhood Park	Existing Park - Currently Leased
F03	Patton School	Frontier	7.0	Neighborhood Park	Area Need for Neighborhood Park
			<u>16.6</u>		
Sites Requested by the Park District But Not Designated by the Village					
F04	St. Peter Lutheran Chrch/Sch.	Frontier	10.0	Neighborhood Park	Area Need for Neighborhood Park
			<u>10.0</u>		
Heritage Neighborhood					
Sites Included in the Village Comprehensive Plan as Park Site Reservations					
#	Site	Neighborhood	Acres	Type of Park	Purpose for Acquisition
H01	Juliette Low School	Heritage	5.0	Community Park	Expansion of Heritage Park
H02	U.S. Army Reserve Headqtrts	Heritage	45.0	Specialty Park	Expansion of Arlington Lakes GC
H03	Victory Park	Heritage	1.7	Neighborhood Park	Existing Park - Currently Leased
			<u>51.7</u>		
Sites Requested by the Park District But Not Designated by the Village					
#	Site	Neighborhood	Acres	Type of Park	Purpose for Acquisition
H04	Forest View Ed. Center (part)	Heritage	15.0	Community Park	Expansion of Forest View
			<u>15.0</u>		

Arlington Heights Park District
Park Site Reservations
By Park District Request & Village Approval
June 16, 1997 (updated 02/06)

Pioneer Neighborhood					
<i>Sites Included in the Village Comprehensive Plan as Park Site Reservations</i>					
#	Site	Neighborhood	Acres	Type of Park	Purpose for Acquisition
P01	Cypress Park	Pioneer	5.0	Neighborhood Park	Existing Park - Currently Leased
P02	Dunton School (closed)	Pioneer	8.0	Neighborhood Park	Area Need for Neighborhood Park
P03	Festival Park	Pioneer	0.3	Neighborhood Park	Existing Park - Currently Leased
P05	Our Lady/Wayside Church/School	Pioneer	8.0	Neighborhood Park	Area Need for Neighborhood Park
P06	South Jr. High School	Pioneer	11.0	Neighborhood Park	Area Need for Neighborhood Park
P07	Sunset Meadows Park (part)	Pioneer	33.3	Speciality Park	Existing Park - Currently Leased
P08	U.S. Post Office	Pioneer	5.0	Community Center	Area Need for Community Center
P09	Westgate/Dwyer School	Pioneer	7.0	Neighborhood Park	Area Need for Neighborhood Park
			<u>77.6</u>		
<i>Sites Requested by the Park District But Not Designated by the Village</i>					
P01	Church of Christ. Liberty Academy	Pioneer	8.0	Community Park	Expansion of Olympic Park
			<u>8.0</u>		
Recreation Neighborhood					
<i>Sites Included in the Village Comprehensive Plan as Park Site Reservations</i>					
#	Site	Neighborhood	Acres	Type of Park	Purpose for Acquisition
R01	American Legion Property	Recreation	0.2	Community Park	Expansion of Recreation Park
R02	15 S Belmont Residence	Recreation	0.3	Community Park	Expansion of Recreation Park
R03	Dryden School	Recreation	5.0	Neighborhood Park	Expansion of Dryden Park
R04	First United Methodist Church	Recreation	10.0	Neighborhood Park	Expansion of Methodist Park
R05	Greens Park	Recreation	4.2	Neighborhood Park	Existing Park - Currently Leased
R06	Greenslopes Park	Recreation	5.0	Neighborhood Park	Existing Park - Currently Leased
R07	Hickory Meadows Park	Recreation	5.0	Neighborhood Park	Existing Park - Currently Leased
R08	Kensington School	Recreation	5.0	Neighborhood Park	Area Need for Neighborhood Park
R09	Miner/Windsor School (part)	Recreation	9.0	Neighborhood Park	Athletic Field Acquisition
R11	Olive School	Recreation	5.0	Neighborhood Park	Expansion of Greens Park
R12	Rolling Green Country Club	Recreation	30.0	Community Park	Area Need for Community Park
R14	Southminster United Pres. Ch.	Recreation	2.0	Neighborhood Park	Expansion of Dryden Park
R15	Thomas Jr. High School	Recreation	10.0	Neighborhood Park	Athletic Field Acquisition
R16	Windsor Parkway	Recreation	4.0	Connector Park	Existing Park - Currently Leased
			<u>94.7</u>		
<i>Sites Requested by the Park District But Not Designated by the Village</i>					
R17	Lattoff & Heller Property	Recreation	6.0	Community Park	Expansion of Recreation Park
R18	Municipal Yard	Recreation	12.0	Connector Park	Expansion of Melas Park
R19	Rockwell Property	Recreation	0.5	Neighborhood Park	Expansion/Access to Dryden Park
R20	St. Viator's High School	Recreation	20.0	Community Park	Area Need for Community Park
B-3	406 E Northwest Highway	Recreation	0.4	Community Park	Expansion of Recreation Park
R21	Viatorian Novitiate	Recreation	20.0	Community Park	Area Need for Community Park
			<u>58.9</u>		
Summary					
Sites Included in the Village Comprehensive Plan as Park Site Reservations			461.4		
Sites Requested by the Park District But Not Designated by the Village			<u>120.9</u>		
			<u>582.3</u>		